

**NOTICE!!**

**These documents have been scanned!**

**Do not place un-scanned documents beneath this notice!**

**Do not remove this notice from this file!**

GPO Jacket No. 560-102  
Print Order 61540  
Rise Business Services, LLC  
Job=AZ15 4/29/2019



Box Number= AZ15008



Claim Begin-End: AMC444110-AMC444155

1 Initial Receipt



AZ15008-29


AMC450400-AMC453366



**United States Department of the Interior**  
**Bureau of Land Management**  
 DIV OF LANDS, MINRLS & ENERGY  
 ONE N CENTRAL AVE  
 PHOENIX, AZ 85004 -4427  
 Phone: 602-417-9200

Receipt

No: 3839100

<b>Transaction #:</b> 3947517	
<b>Date of Transaction:</b> 05/17/2017	
CUSTOMER:	
TRANS SURPERIOR RESOURCES INC 333 BRIDGE ST NW GRAND RAPIDS,MI 49504-5367 US	 MAY 19 2017 BY: <u>R. B. ...</u>

LINE #	QTY	DESCRIPTION	REMARKS	UNIT PRICE	TOTAL
1	46.00	LOCATABLE MINERALS / MINING CLAIMS- NEW,UNADJUD, ONE OR MORE AUTH NOS / NEW MINING CLAIM PROCESSING FEE <b>CASES:</b> AMC444110/\$20.00, AMC444111/\$20.00, AMC444112/\$20.00, AMC444113/\$20.00, AMC444114/\$20.00, AMC444115/\$20.00, AMC444116/\$20.00, AMC444117/\$20.00, AMC444118/\$20.00, AMC444119/\$20.00, AMC444120/\$20.00, AMC444121/\$20.00, AMC444122/\$20.00, AMC444123/\$20.00, AMC444124/\$20.00, AMC444125/\$20.00, AMC444126/\$20.00, AMC444127/\$20.00, AMC444128/\$20.00, AMC444129/\$20.00, AMC444130/\$20.00, AMC444131/\$20.00, AMC444132/\$20.00, AMC444133/\$20.00, AMC444134/\$20.00, AMC444135/\$20.00, AMC444136/\$20.00, AMC444137/\$20.00, AMC444138/\$20.00, AMC444139/\$20.00, AMC444140/\$20.00, AMC444141/\$20.00, AMC444142/\$20.00, AMC444143/\$20.00, AMC444144/\$20.00, AMC444145/\$20.00, AMC444146/\$20.00, AMC444147/\$20.00, AMC444148/\$20.00, AMC444149/\$20.00, AMC444150/\$20.00, AMC444151/\$20.00, AMC444152/\$20.00, AMC444153/\$20.00, AMC444154/\$20.00, AMC444155/\$20.00		- n/a -	920.00
		LOCATABLE MINERALS / MINING CLAIMS- NEW,UNADJUD, ONE OR MORE AUTH NOS / NEW MINING CLAIMS LOCATION FEE <b>CASES:</b> AMC444110/\$37.00, AMC444111/\$37.00, AMC444112/\$37.00, AMC444113/\$37.00,			

2	46.00	AMC444114/\$37.00, AMC444115/\$37.00, AMC444116/\$37.00, AMC444117/\$37.00, AMC444118/\$37.00, AMC444119/\$37.00, AMC444120/\$37.00, AMC444121/\$37.00, AMC444122/\$37.00, AMC444123/\$37.00, AMC444124/\$37.00, AMC444125/\$37.00, AMC444126/\$37.00, AMC444127/\$37.00, AMC444128/\$37.00, AMC444129/\$37.00, AMC444130/\$37.00, AMC444131/\$37.00, AMC444132/\$37.00, AMC444133/\$37.00, AMC444134/\$37.00, AMC444135/\$37.00, AMC444136/\$37.00, AMC444137/\$37.00, AMC444138/\$37.00, AMC444139/\$37.00, AMC444140/\$37.00, AMC444141/\$37.00, AMC444142/\$37.00, AMC444143/\$37.00, AMC444144/\$37.00, AMC444145/\$37.00, AMC444146/\$37.00, AMC444147/\$37.00, AMC444148/\$37.00, AMC444149/\$37.00, AMC444150/\$37.00, AMC444151/\$37.00, AMC444152/\$37.00, AMC444153/\$37.00, AMC444154/\$37.00, AMC444155/\$37.00		- n/a -	1702.00
3	46.00	LOCATABLE MINERALS / MINING CLAIMS- NEW, UNADJUD, ONE OR MORE AUTH NOS / NEW MINING CLAIMS MAINTENANCE FEE <b>CASES:</b> AMC444110/\$155.00, AMC444111/\$155.00, AMC444112/\$155.00, AMC444113/\$155.00, AMC444114/\$155.00, AMC444115/\$155.00, AMC444116/\$155.00, AMC444117/\$155.00, AMC444118/\$155.00, AMC444119/\$155.00, AMC444120/\$155.00, AMC444121/\$155.00, AMC444122/\$155.00, AMC444123/\$155.00, AMC444124/\$155.00, AMC444125/\$155.00, AMC444126/\$155.00, AMC444127/\$155.00, AMC444128/\$155.00, AMC444129/\$155.00, AMC444130/\$155.00, AMC444131/\$155.00, AMC444132/\$155.00, AMC444133/\$155.00, AMC444134/\$155.00, AMC444135/\$155.00, AMC444136/\$155.00, AMC444137/\$155.00, AMC444138/\$155.00, AMC444139/\$155.00, AMC444140/\$155.00, AMC444141/\$155.00, AMC444142/\$155.00, AMC444143/\$155.00, AMC444144/\$155.00, AMC444145/\$155.00, AMC444146/\$155.00, AMC444147/\$155.00, AMC444148/\$155.00, AMC444149/\$155.00, AMC444150/\$155.00, AMC444151/\$155.00, AMC444152/\$155.00, AMC444153/\$155.00, AMC444154/\$155.00, AMC444155/\$155.00		- n/a -	7130.00
<b>TOTAL:</b>				<b>\$9,752.00</b>	

PAYMENT INFORMATION

NOTE: Items will appear on credit card statement as "Bureau of Land Mgmt CO".

1	AMOUNT:	9752.00	POSTMARKED:	N/A
	TYPE:	CREDIT CARD	RECEIVED:	05/17/2017
	NAME:	TRANS SURPERIOR RESOURCES INC 333 BRIDGE ST NW GRAND RAPIDS MI 49504-5367 US		
	CARD NO:	XXXXXXXXXXXX3463	AUTH CODE:	017448
	NAME ON CARD:	GLEN ADAMS		
	EXPIRES:	11/2019		
	SIGNATURE:			

REMARKS

This receipt was generated by the automated BLM Collections and Billing System and is a paper representation of a portion of the official electronic record contained therein.


**NOTICE!!**

**These documents have been scanned!**

**Do not place un-scanned documents beneath this notice!**

**Do not remove this notice from this file!**

GPO Jacket No. 560-102  
Print Order 61540  
Rise Business Services, LLC  
Job=AZ15 4/29/2019



Box Number= AZ15008



Claim Begin-End: AMC444110-AMC444155

2 Correspondence



AZ15008-29

AMC450400-AMC453366

**NO  
DOCUMENTS  
FOUND**

NO DOCUMENTS FOUND  
NO DOCUMENTS FOUND

**NOTICE!!**

**These documents have been scanned!**

**Do not place un-scanned documents beneath this notice!**

**Do not remove this notice from this file!**

GPO Jacket No. 560-102  
Print Order 61540  
Rise Business Services, LLC  
Job=AZ15 4/29/2019



Box Number= AZ15008



Claim Begin-End: AMC444110-AMC444155

3 Transfers



AZ15008-29

AMC450400-AMC453366



**NO  
DOCUMENTS  
FOUND**

NO DOCUMENTS FOUND  
NO DOCUMENTS FOUND

**NOTICE!!**

**These documents have been scanned!**

**Do not place un-scanned documents beneath this notice!**

**Do not remove this notice from this file!**

GPO Jacket No. 560-102  
Print Order 61540  
Rise Business Services, LLC  
Job=AZ15 4/29/2019



Box Number= AZ15008



Claim Begin-End: AMC444110-AMC444155

4 Annual Filings



AZ15008-29

AMC450400-AMC453366

**NO  
DOCUMENTS  
FOUND**

NO DOCUMENTS FOUND  
NO DOCUMENTS FOUND

**NOTICE!!**

**These documents have been scanned!**

**Do not place un-scanned documents beneath this notice!**

**Do not remove this notice from this file!**

GPO Jacket No. 560-102  
Print Order 61540  
Rise Business Services, LLC  
Job=AZ15 4/29/2019



Box Number= AZ15008



Claim Begin-End: AMC444110-AMC444155

5 Miscellaneous



AZ15008-29

AMC450400-AMC453366

**NO  
DOCUMENTS  
FOUND**

NO DOCUMENTS FOUND  
NO DOCUMENTS FOUND

**NOTICE!!**

**These documents have been scanned!**

**Do not place un-scanned documents beneath this notice!**

**Do not remove this notice from this file!**

GPO Jacket No. 560-102  
Print Order 61540  
Rise Business Services, LLC  
Job=AZ15 4/29/2019



Box Number= AZ15008



Claim Begin-End: AMC444110-AMC444155

6 Location Notices-Amendments and Supporting Documents



AZ15008-29

AMC450400-AMC453366

**MINING CLAIM STATUS REPORT**

Data Entered: 05/18/17 RM

MTP Checked By: 05/18/17 RM

GEO Checked By: 05/18/17 RM

LEAD SERIAL NUMBER: AMC 444110 thru AMC 444155

**NUMBER OF CLAIMS & TYPE:**

46 LODE  
\_\_\_\_ PLACER  
\_\_\_\_ ASSOCIATION PLACER  
\_\_\_\_ MILL SITE  
\_\_\_\_ TUNNEL SITE

**CHARGES:**

Processing Fee @ \$20 = \$ 920  
Location Fee @ \$37 = \$ 1,702  
Maintenance Fee @ \$155 = \$ 7,130  
Add'l Maint Fee for Assoc Placer = \$ \_\_\_\_\_

TOTAL ACREAGE: \_\_\_\_\_ Per Claim  
(Placer Only)

**SUBTOTAL** \$ \_\_\_\_\_  
Other Fees \$ \_\_\_\_\_  
Other Fees \$ \_\_\_\_\_  
**TOTAL** \$ 9,752

NUMBER OF LOCATORS: \_\_\_\_\_

\* DOCUMENTS RECEIVED VIA : Over-the-Counter  Mail  **TIMELY FILED:** Yes  No   
\* *accepted as mail*  
LEGAL DESCRIPTION: T 23N R 14W SEC 6-8, 17-18, 20-21, 23  
T 23N R 15W SEC 1  
T \_\_\_\_\_ R \_\_\_\_\_ SEC \_\_\_\_\_  
T \_\_\_\_\_ R \_\_\_\_\_ SEC \_\_\_\_\_  
T \_\_\_\_\_ R \_\_\_\_\_ SEC \_\_\_\_\_

BLM  FOREST SERVICE  \_\_\_\_\_ SUBJ TO PL 359: Yes  No   
WILDERNESS AREA  \_\_\_\_\_

SPLIT ESTATE: N/A  SX  PX  OTHER  \_\_\_\_\_  
SRHA  Was proper Notice filed if located on SHRA Land? Yes  No

RECONVEYED MINERALS ON BLM LAND REQUIRE OPENING ORDER FROM 1944 TO 1993:  
Open to Entry On \_\_\_\_\_ N/A

COMMENTS/STATUS: VOID  PARTIALLY VOID  PVT MINERALS  WITHDRAWN LANDS   
OTHER  NO RIGHTS EXTENDED TO THOSE PORTIONS OF CLAIMS THAT OVERLAP ONTO SEC 1 (PATENT 924468), SEC 7 (PATENT 959097), SEC 17 (PATENT 959097). RM

[ ] Claimant acknowledges that portions of the following claim(s) site(s) may be void or voidable.

Printed Name of Claimant \_\_\_\_\_ Signature of Claimant \_\_\_\_\_

\*\*\*\*\*FINAL ADJUDICATION\*\*\*\*\*

DATE 5/7/2018 INITIALS RM

AMC444110

# LOCATION SURVEY

OF THE  
BTT LODE MINING CLAIMS 52 THRU 97

IN

PORTIONS OF SECTIONS 6, 7, 8, 17, 18, 20, & 21  
TOWNSHIP 23 NORTH, RANGE 14 WEST, GILA AND SALT  
RIVER MERIDIAN, MOHAVE COUNTY, ARIZONA.

FOR

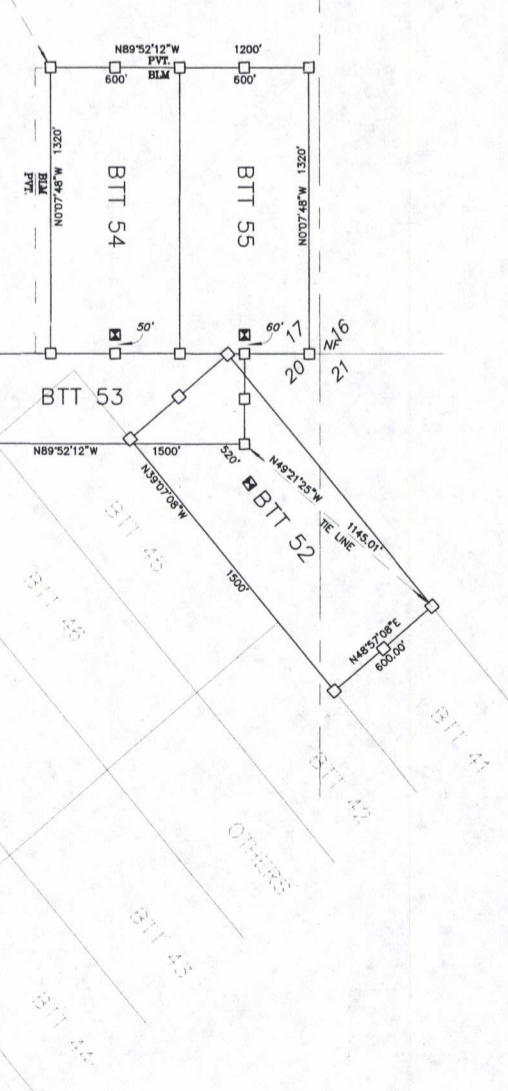
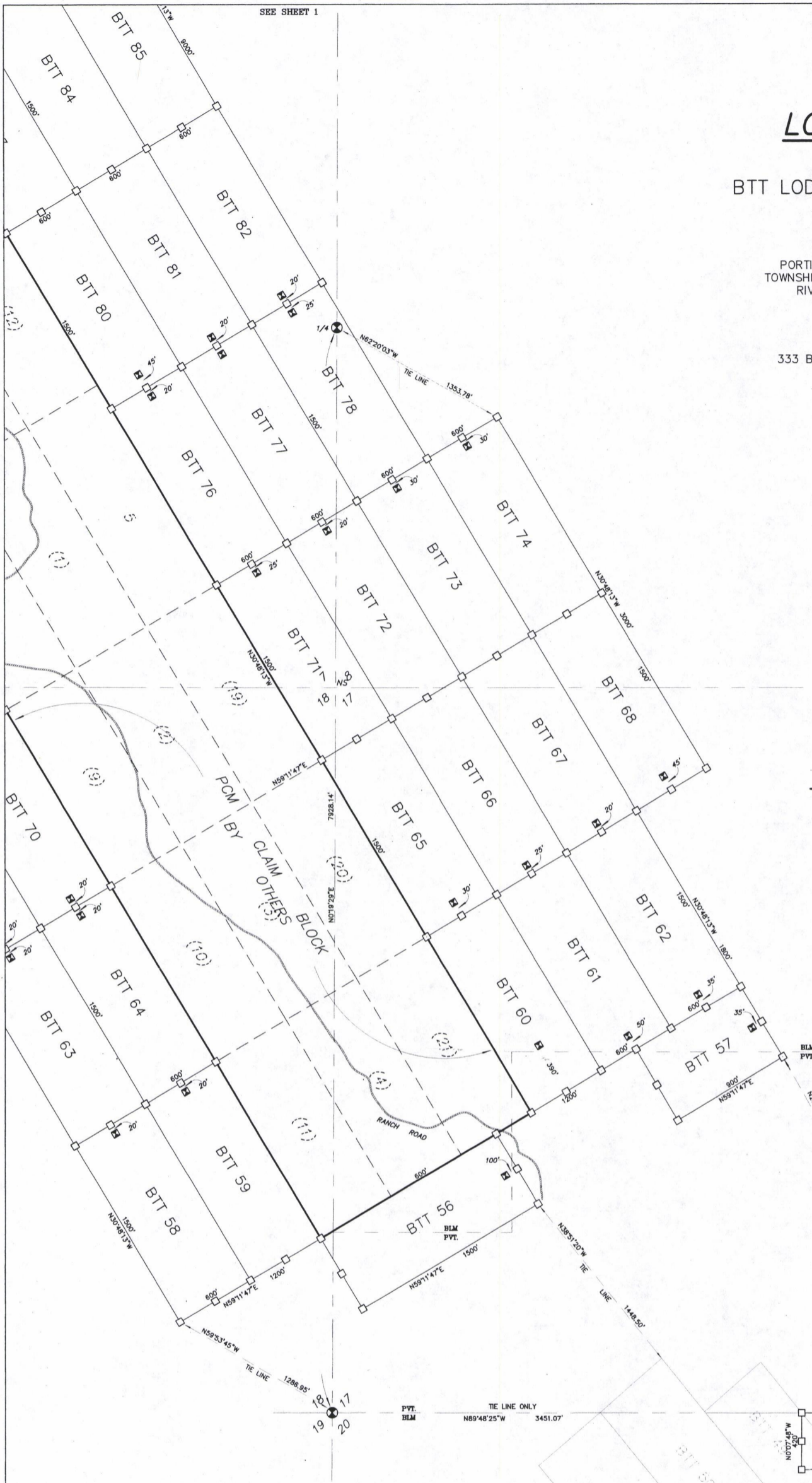
TRANS SUPERIOR RESOURCES, INC.  
333 BRIDGE STREET NW. GRAND RAPIDS, MI 49504

### LEGEND

- ⊙ INDICATES FOUND PUBLIC LANDS SURVEY CORNER SECTION AND/OR QUARTER SECTION
- ( ) CLAIM NUMBERS IN PARENTHESES ARE FORMER LODE LOCATIONS BY OTHERS PER LOCATION NOTICES DATED APRIL TO MAY 2009
- NF MONUMENT NOT FOUND
- NS MONUMENT NOT SEARCHED
- SET 2"x2"x5' WOOD POST WITH METAL ID. TAG AT CLAIM CORNERS AND END CENTER POSITIONS
- SET 2"x2"x5' WOOD POST WITH METAL ID. TAG FOR CLAIM LOCATION MONUMENT ON LODE LINE WITH DISTANCE TO NEAREST END CENTER SHOWN
- - - SUBDIVISIONAL BOUNDARY LINE
- PCM CLAIM BLOCK RECORD LINE

### NOTES

THIS SURVEY IS EXPRESSED IN TERMS OF THE ARIZONA COORDINATE SYSTEM, WEST ZONE, NAD 83, IN GROUND DISTANCE. TO CONVERT GROUND DISTANCES TO GRID DISTANCES, MULTIPLY BY 0.99972547.



PREPARED BY  
**RIO RICO LAND SURVEY**

JAMES A. LAPUZZA, RLS 29879  
RIO RICO, AZ  
(520) 281-4223



SCALE: 1" = 400'  
DATE OF SURVEY  
MARCH THRU APRIL, 2017

RECEIVED  
BLM AZ STATE OFFICE  
2011 MAY 17 P 1:29  
PHOENIX, ARIZONA

AMC44110



# LOCATION SURVEY

OF THE  
BTT LODE MINING CLAIMS 52 THRU 97

IN  
PORTIONS OF SECTIONS 6, 7, 8, 17, 18, 20, & 21  
TOWNSHIP 23 NORTH, RANGE 14 WEST, GILA AND SALT  
RIVER MERIDIAN, MOHAVE COUNTY, ARIZONA.

FOR  
TRANS SUPERIOR RESOURCES, INC.  
333 BRIDGE STREET NW. GRAND RAPIDS, MI 49504

### LEGEND

- INDICATES FOUND PUBLIC LANDS SURVEY CORNER SECTION AND/OR QUARTER SECTION
- CLAIM NUMBERS IN PARENTHESES ARE FORMER LODE LOCATIONS BY OTHERS PER LOCATION NOTICES DATED APRIL TO MAY 2009
- MF MONUMENT NOT FOUND
- NS MONUMENT NOT SEARCHED
- SET 2"x2"x5' WOOD POST WITH METAL ID. TAG AT CLAIM CORNERS AND END CENTER POSITIONS
- SET 2"x2"x5' WOOD POST WITH METAL ID. TAG FOR CLAIM LOCATION MONUMENT ON LODE LINE WITH DISTANCE TO NEAREST END CENTER SHOWN
- - - SUBDIVISIONAL BOUNDARY LINE
- PCM CLAIM BLOCK RECORD LINE

### NOTES

THIS SURVEY IS EXPRESSED IN TERMS OF THE ARIZONA COORDINATE SYSTEM, WEST ZONE, NAD 83, IN GROUND DISTANCE. TO CONVERT GROUND DISTANCES TO GRID DISTANCES, MULTIPLY BY 0.99972547.

RECEIVED  
BLM AZ STATE OFFICE  
2011 MAY 17 P 1:28  
PHOENIX, ARIZONA

### CERTIFICATE

THIS MAP CORRECTLY REPRESENTS A SURVEY MADE BY ME OR UNDER MY DIRECTION AT THE REQUEST OF MICHAEL CARR. MONUMENTS DEPICTED AND DESCRIBED HEREON EXIST ON THE GROUND AS OF THE DATE OF THIS SURVEY.



U.S. MINERAL SURVEYOR

### PREPARED BY: RIO RICO LAND SURVEY

JAMES A. LAPUZZA, RLS 29879  
RIO RICO, AZ  
(520) 281-4223



SCALE: 1" = 400'  
DATE OF SURVEY  
MARCH THRU APRIL, 2017

SEE SHEET 2

RRLS WO. NO. 16134

Assumed to be 350'  
(based on scaled  
measure and TIE LINE  
misclosure)

6.7 = 1500

Assumed 1000'  
(300' based  
on scaled  
measure.)

AMC444110

WHEN RECORDED RETURN TO:

MARTY MILLER  
ALMAR PROFESSIONAL SERVICES INC  
8668 NAVARRE PKWAY #113  
NAVARRE, FL 32566



**FEE# 2017018792**

OFFICIAL RECORDS  
OF MOHAVE COUNTY  
KRISTI BLAIR,  
COUNTY RECORDER



04/20/2017 02:21 PM Fee: \$10.00

PAGE: 1 of 3

# LOCATION NOTICE FOR LODE MINING CLAIM

RECEIVED  
BLM AZ STATE OFFICE  
2017 MAY 17 P 1:07  
PHOENIX, ARIZONA

AMC444110

**LOCATION NOTICE FOR LODE MINING CLAIM**

BLM Serial # \_\_\_\_\_

NOTICE IS HEREBY GIVEN that the BTT 52 lode mining claim has been located by Trans Superior Resources, Inc., whose current mailing address is 333 Bridge Street NW, Grand Rapids, MI 49504

The general course of this claim is N. 39° 07' 08" W. and it is situated in Mohave County, Arizona. This claim is 1500 feet in length and 600 feet in width. This claim runs from the location monument on which

this location notice is posted on the centerline of the claim approximately 520 feet in a N. 39° 07' 08" W. direction to the N. end line and 980 feet in a S. 39° 07' 08" E. direction to the S end line of the claim. This claim is marked by six (6) monuments: one (1) at each corner, and one (1) at the center of each end line of the claim, at least four (4) feet above the ground.

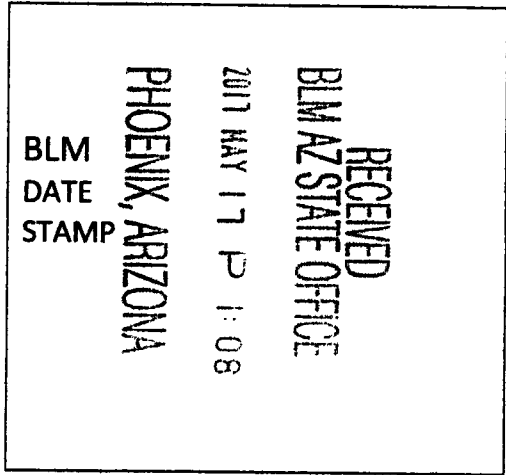
The location monument on which this notice is posted is situated within Section 20, Township 23 N., Range 14 W. Gila & Salt River Base and Meridian, Arizona and this claim encompasses portions of the following quarter section (s), section (s), Township (s) and Range (s) NE 1/4 SEC 20 + NW 1/4 SEC. 21 T. 23 N., R. 14 W. Gila & Salt River Base and Meridian, Arizona.

The locality of this claim with reference to some natural object or permanent monument and additional information (if any) concerning its locality are as follows: the location monument of this claim bears N. 3° 31' 55" W. 4689.60, ft. distant from the SE. COR. SEC. 20 T. 23 N., R. 14

W., G & SR B & M.

DATED AND POSTED on the ground this 20 day of MARCH, 2017.

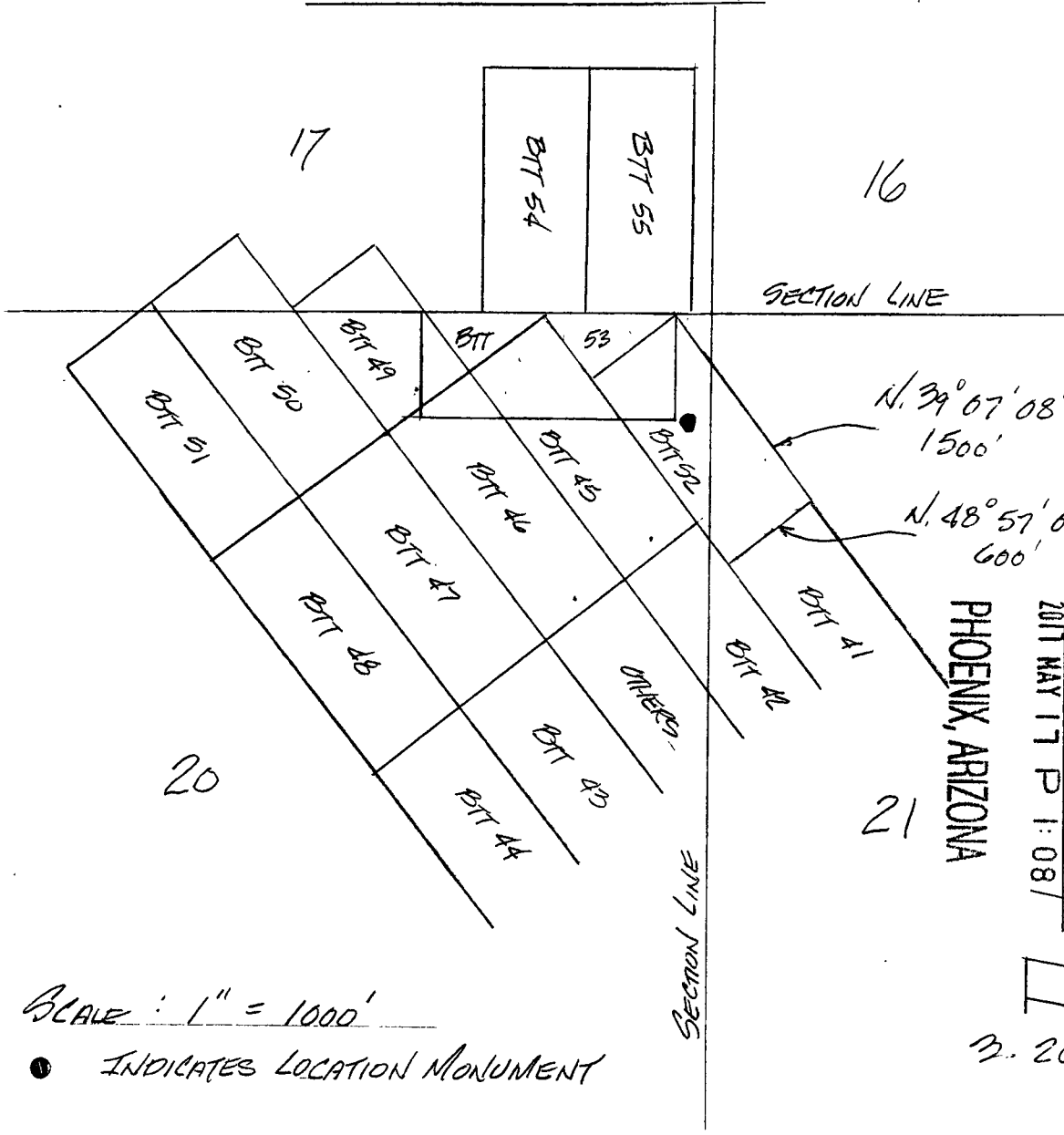
LOCATOR [Signature]  
Agent for Locator: **TRANS SUPERIOR RESOURCES, INC.**



AMC444110

# MINING CLAIM MAP

AMC444110



1. The above map depicts the BTT 52 Lode mining claim, which is located in Section(s) 20 & 21 Township 23 N, Range 14 W, Gila and Salt River Base Meridian, MOHAVE County, Arizona.
2. The type of corner and location monuments used are as follows: 2" x 2" x 5' wood posts with metal identification tags.
3. The bearings and distances in degrees and feet between claim corners are as depicted on the map.

WHEN RECORDED RETURN TO:

MARTY MILLER  
ALMAR PROFESSIONAL SERVICES INC  
8668 NAVARRE PKWAY #113  
NAVARRE, FL 32566



**FEE# 2017018793**

OFFICIAL RECORDS  
OF MOHAVE COUNTY  
KRISTI BLAIR,  
COUNTY RECORDER



04/20/2017 02:21 PM Fee: \$10.00

PAGE: 1 of 3

# LOCATION NOTICE FOR LODE MINING CLAIM

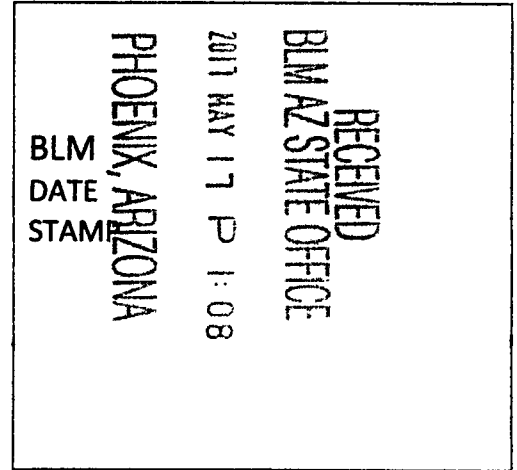
AMC444111

RECEIVED  
BLM AZ STATE OFFICE  
2017 MAY 17 P 1:08  
PHOENIX, ARIZONA

**LOCATION NOTICE FOR LODE MINING CLAIM**

BLM Serial # \_\_\_\_\_

NOTICE IS HEREBY GIVEN that the BTT 53 lode mining claim has been located by Trans Superior Resources, Inc., whose current mailing address is 333 Bridge Street NW, Grand Rapids, MI 49504



The general course of this claim is N. 89° 52' 12" W. and it is situated in Mohave County, Arizona. This claim is 1500 feet in length and 420 feet in width. This claim runs from the location monument on which this location notice is posted on the centerline of the claim approximately

330 feet in a N 89° 52' 12" W. direction to the W. end line and 1170 feet in a S. 89° 52' 12" E. direction to the E. end line of the claim. This claim is marked by six (6) monuments: one (1) at each corner, and one (1) at the center of each end line of the claim, at least four (4) feet above the ground.

The location monument on which this notice is posted is situated within Section 20, Township 23 N., Range 14 W. Gila & Salt River Base and Meridian, Arizona and this claim encompasses portions of the following quarter section (s), section (s), Township (s) and Range (s) NE 1/4 SEC. 20 T. 23 N., R. 14 W. Gila & Salt River Base and Meridian, Arizona.

The locality of this claim with reference to some natural object or permanent monument and additional information (if any) concerning its locality are as follows: the location monument of this claim bears N. 16° 22' 11" W. 5289.75 ft. distant from the SE. COR. SEC. 20 T. 23 N., R. 14 W.

**W. G & SR B & M.**

DATED AND POSTED on the ground this 17 day of MARCH, 2017.

LOCATOR [Signature]  
Agent for Locator: **TRANS SUPERIOR RESOURCES, INC.**

AMC4441111

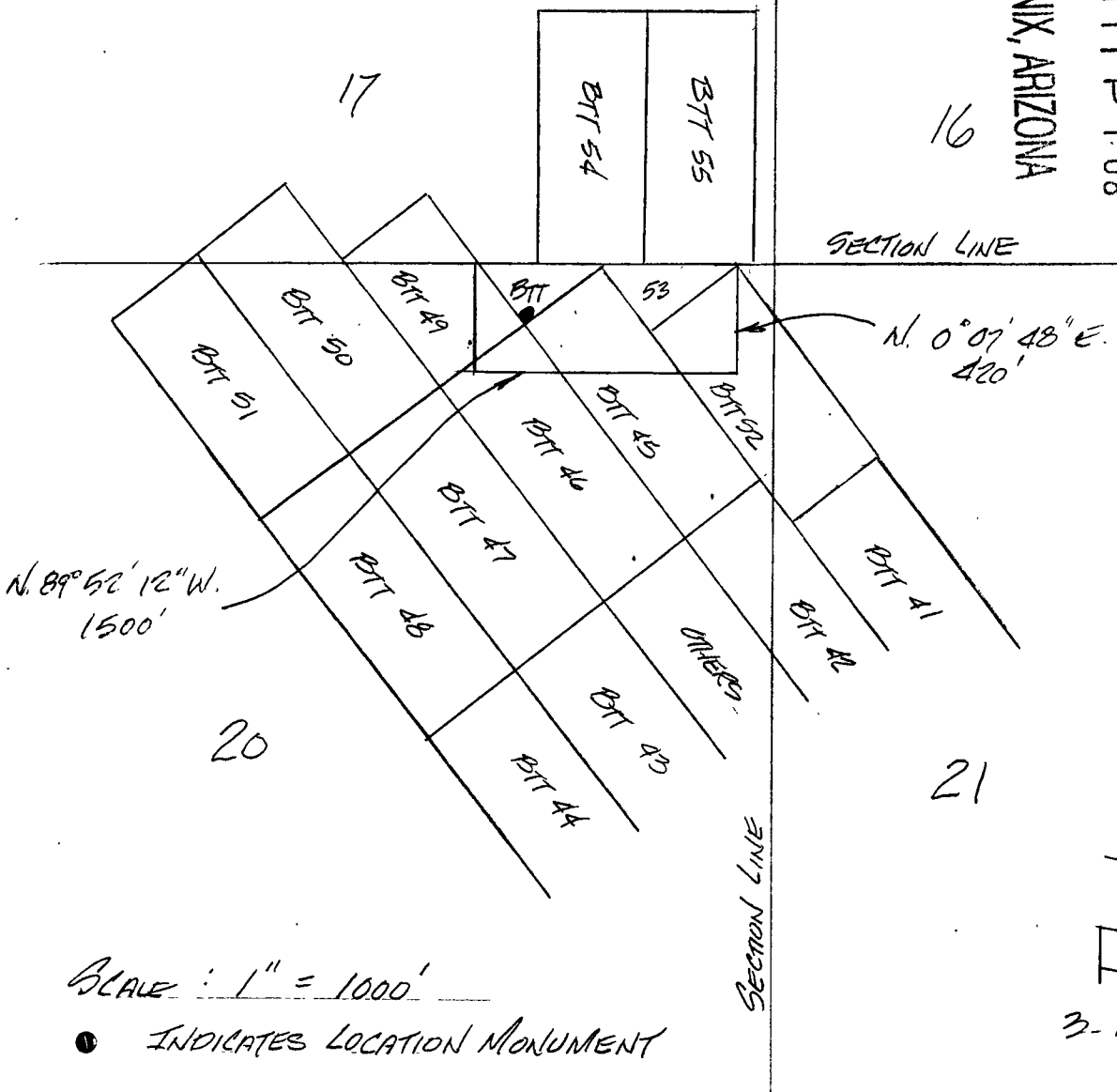
MINING CLAIM MAP

PHOENIX, ARIZONA

2017 MAY 17 P 1:08

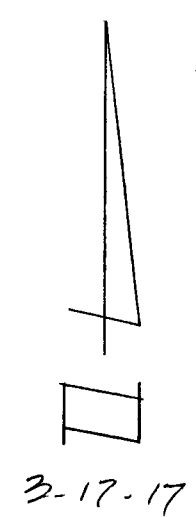
RECEIVED  
BLM AZ STATE OFFICE

AMC444111



SCALE : 1" = 1000'

● INDICATES LOCATION MONUMENT



1. The above map depicts the BTT 53 Lode mining claim, which is located in Section(s) 20 Township 23 N, Range 14 W, Gila and Salt River Base Meridian, MOHAVE County, Arizona.
2. The type of corner and location monuments used are as follows: 2" x 2" x 5' wood posts with metal identification tags.
3. The bearings and distances in degrees and feet between claim corners are as depicted on the map.

3

WHEN RECORDED RETURN TO:

MARTY MILLER  
ALMAR PROFESSIONAL SERVICES INC  
8668 NAVARRE PKWAY #113  
NAVARRE, FL 32566



**FEE# 2017018794**

OFFICIAL RECORDS  
OF MOHAVE COUNTY  
KRISTI BLAIR,  
COUNTY RECORDER



04/20/2017 02:21 PM Fee: \$10.00

PAGE: 1 of 3

# LOCATION NOTICE FOR LODE MINING CLAIM

AMC444112


RECEIVED  
BLM AZ STATE OFFICE  
2017 MAY 17 P 1:08  
PHOENIX, ARIZONA



**LOCATION NOTICE FOR LODE MINING CLAIM**

BLM Serial # \_\_\_\_\_

NOTICE IS HEREBY GIVEN that the BTT 54 lode mining claim has been located by Trans Superior Resources, Inc., whose current mailing address is 333 Bridge Street NW, Grand Rapids, MI 49504



The general course of this claim is NORTH and it is situated in Mohave County, Arizona. This claim is 1320 feet in length and 600 feet in width. This claim runs from the location monument on which this location notice is posted on the centerline of the claim approximately

50 feet in a SOUTH direction to the S end line and 1270 feet in a NORTH direction to the N end line of the claim. This claim is marked by six (6) monuments: one (1) at each corner, and one (1) at the center of each end line of the claim, at least four (4) feet above the ground.

The location monument on which this notice is posted is situated within Section 17, Township 23 N., Range 14 W., Gila & Salt River Base and Meridian, Arizona and this claim encompasses portions of the following quarter section (s), section (s), Township (s) and Range (s) SE 1/4 SEC. 17 T. 23 N., R. 14 W. Gila & Salt River Base and Meridian, Arizona.

The locality of this claim with reference to some natural object or permanent monument and additional information (if any) concerning its locality are as follows: the location monument of this claim bears N. 89° 31' 18" E.

4351.20 ft. distant from the SW. COR. SEC. 17 T. 23 N., R. 14 W.

**W., G & SR B & M.**

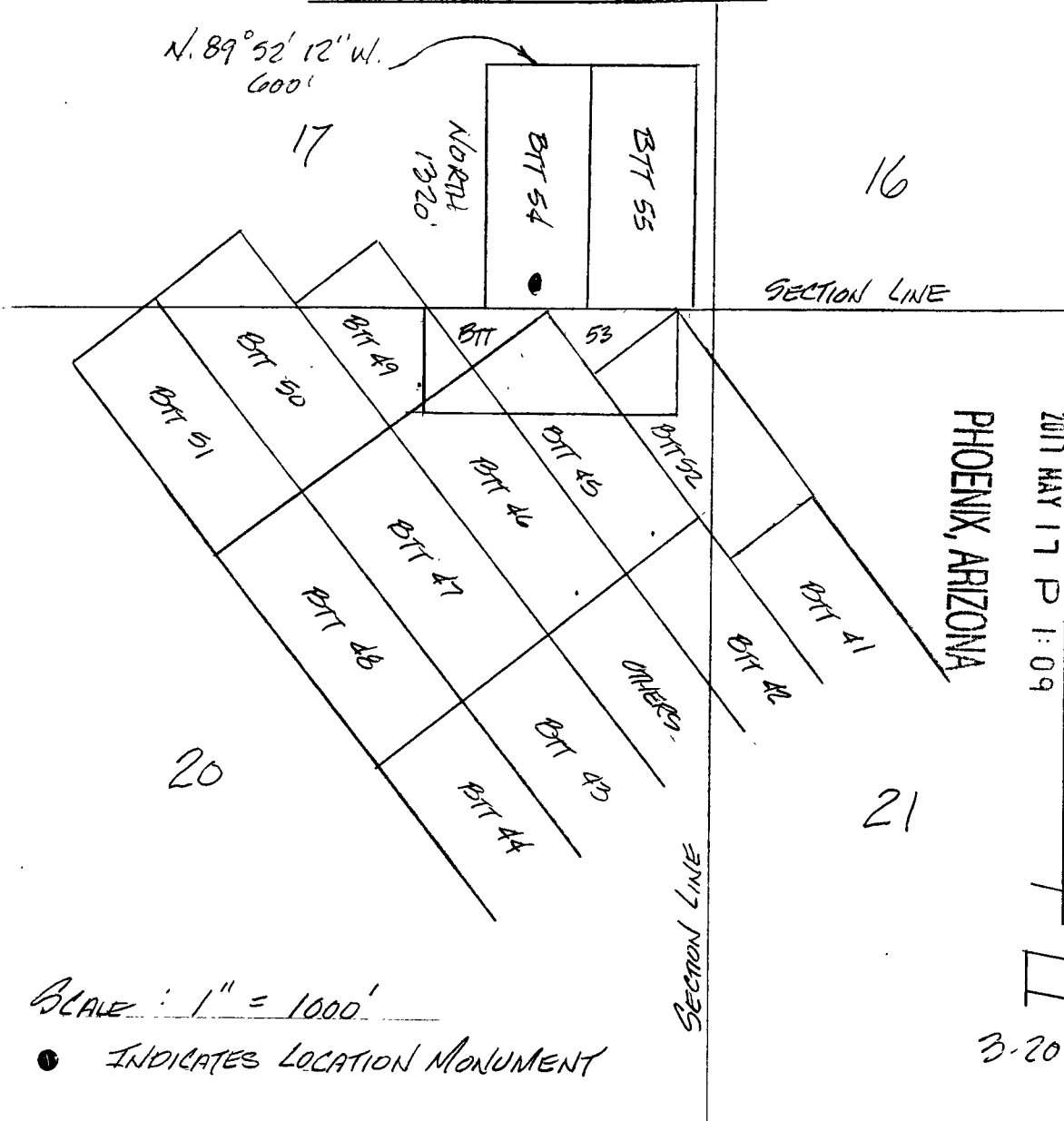
DATED AND POSTED on the ground this 20 day of MARCH, 2017.

LOCATOR James L. Purr  
Agent for Locator: **TRANS SUPERIOR RESOURCES, INC.**

AMC444112

54

# MINING CLAIM MAP



SCALE : 1" = 1000'

● INDICATES LOCATION MONUMENT

PHOENIX, ARIZONA

2011 MAY 17 P 1:09

RECEIVED  
BLMAZ STATE OFFICE

3-20-17

AMC444112

1. The above map depicts the BTT 54 Lode mining claim, which is located in Section(s) 17 Township 23 N, Range 14 W, Gila and Salt River Base Meridian, MOHAVE County, Arizona.
2. The type of corner and location monuments used are as follows: 2" x 2" x 5' wood posts with metal identification tags.
3. The bearings and distances in degrees and feet between claim corners are as depicted on the map.

3

WHEN RECORDED RETURN TO:

MARTY MILLER  
ALMAR PROFESSIONAL SERVICES INC  
8668 NAVARRE PKWAY #113  
NAVARRE, FL 32566



**FEE# 2017018795**

OFFICIAL RECORDS  
OF MOHAVE COUNTY  
KRISTI BLAIR,  
COUNTY RECORDER



04/20/2017 02:21 PM Fee: \$10.00

PAGE: 1 of 3

# LOCATION NOTICE FOR LODE MINING CLAIM

RECEIVED  
BLM AZ STATE OFFICE  
2011 MAY 17 P 1:09  
PHOENIX, ARIZONA

AMC444113

CCS

**LOCATION NOTICE FOR LODE MINING CLAIM**

BLM Serial # \_\_\_\_\_

NOTICE IS HEREBY GIVEN that the BTT 55 lode mining claim has been located by Trans Superior Resources, Inc., whose current mailing address is 333 Bridge Street NW, Grand Rapids, MI 49504

The general course of this claim is NORTH and it is situated in Mohave County, Arizona. This claim is 1320 feet in length and 600 feet in width. This claim runs from the location monument on which this location notice is posted on the centerline of the claim approximately

60 feet in a SOUTH direction to the S end line and 1260 feet in a NORTH direction to the N. end line of the claim. This claim is marked by six (6) monuments: one (1) at each corner, and one (1) at the center of each end line of the claim, at least four (4) feet above the ground.

The location monument on which this notice is posted is situated within Section 17, Township 23 N., Range 14 W. Gila & Salt River Base and Meridian, Arizona and this claim encompasses portions of the following quarter section (s), section (s), Township (s) and Range (s) SE 1/4 SEC. 17 T. 23 N., R. 14 W. Gila & Salt River Base and Meridian, Arizona.


The locality of this claim with reference to some natural object or permanent monument and additional information (if any) concerning its locality are as follows: the location monument of this claim bears N. 89° 28' 47" E,  
4951.25, ft. distant from the SW. COR. SEC. 17 T. 23 N., R. 14

**W., G & SR B & M.**

DATED AND POSTED on the ground this 20 day of MARCH, 2017.

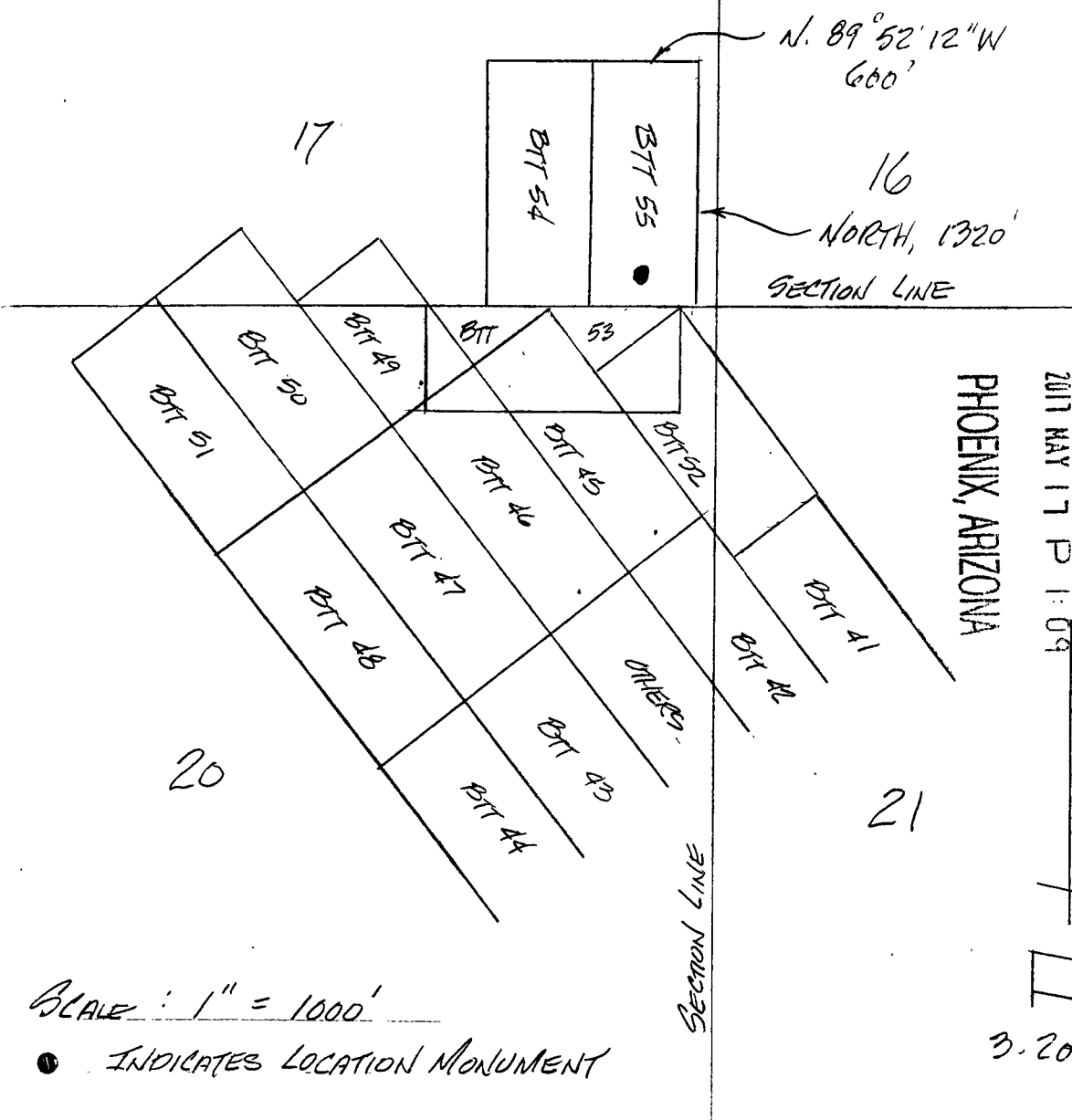
LOCATOR James L. Pin

Agent for Locator: **TRANS SUPERIOR RESOURCES, INC.**



AMC444113

# MINING CLAIM MAP



SCALE : 1" = 1000'

● INDICATES LOCATION MONUMENT

RECEIVED  
 BLM AZ STATE OFFICE  
 PHOENIX, ARIZONA

2017 MAY 17 P 1:09

3-20-17

AMC444113

1. The above map depicts the BTT 55 Lode mining claim, which is located in Section(s) 17 Township 23 N, Range 14 W, Gila and Salt River Base Meridian, MOHAVE County, Arizona.
2. The type of corner and location monuments used are as follows: 2" x 2" x 5' wood posts with metal identification tags.
3. The bearings and distances in degrees and feet between claim corners are as depicted on the map.

WHEN RECORDED RETURN TO:

MARTY MILLER  
ALMAR PROFESSIONAL SERVICES INC  
8668 NAVARRE PKWAY #113  
NAVARRE, FL 32566



**FEE# 2017018796**

OFFICIAL RECORDS  
OF MOHAVE COUNTY  
KRISTI BLAIR,  
COUNTY RECORDER



04/20/2017 02:21 PM Fee: \$10.00

PAGE: 1 of 3

# LOCATION NOTICE FOR LODE MINING CLAIM

RECEIVED  
BLMAZ STATE OFFICE  
2017 MAY 17 P 1:09  
PHOENIX, ARIZONA

AMC444114

**LOCATION NOTICE FOR LODE MINING CLAIM**

BLM Serial # \_\_\_\_\_

NOTICE IS HEREBY GIVEN that the BTT 56 lode mining claim has been located by Trans Superior Resources, Inc., whose current mailing address is 333 Bridge Street NW, Grand Rapids, MI 49504

The general course of this claim is N. 59° 11' 47" E. and it is situated in Mohave County, Arizona. This claim is 1500 feet in length and 600 feet in width. This claim runs from the location monument on which this location notice is posted on the centerline of the claim approximately

100 feet in a N. 59° 11' 47" E. direction to the E. end line and 1400 feet in a S. 59° 11' 47" W. direction to the W. end line of the claim. This claim is marked by six (6) monuments: one (1) at each corner, and one (1) at the center of each end line of the claim, at least four (4) feet above the ground.


The location monument on which this notice is posted is situated within Section 17, Township 23 N., Range 14 W. Gila & Salt River Base and Meridian, Arizona and this claim encompasses portions of the following quarter section (s), section (s), Township (s) and Range (s) SW 1/4 SEC. 17 & SE 1/4 SEC. 18 T. 23 N., R. 14 W. Gila & Salt River Base and Meridian, Arizona.

The locality of this claim with reference to some natural object or permanent monument and additional information (if any) concerning its locality are as follows: the location monument of this claim bears N. 36° 30' 22" E. 2138.46 ft. distant from the SW. COR. SEC. 17 T. 23 N., R. 14

**W., G & SR B & M.**

DATED AND POSTED on the ground this 3 day of APRIL, 2017.

LOCATOR James E. [Signature]  
Agent for Locator: **TRANS SUPERIOR RESOURCES, INC.**



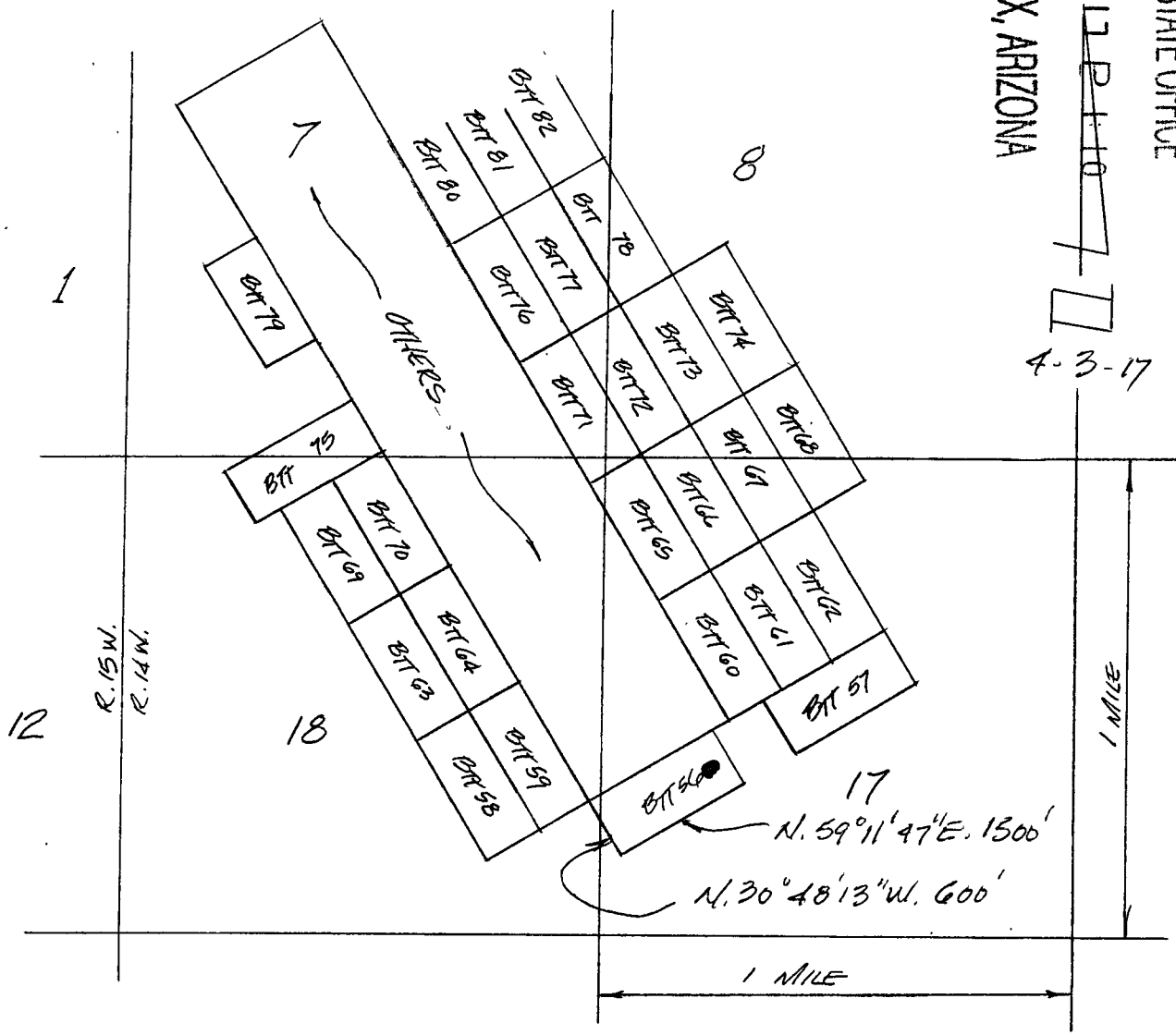
AMC44114

RECEIVED  
 BLM AZ STATE OFFICE  
 PHOENIX, ARIZONA

2011 MAY 17 P 1:10

4-3-17

MINING CLAIM MAP



AMC44114

SCALE: 1" = 2000'

● INDICATES LOCATION MONUMENT

1. The above map depicts the BTT 56 Lode mining claim, which is located in Section(s) 17 & 18 Township 23 N, Range 14 W, Gila and Salt River Base Meridian, MOHAVE County, Arizona.
2. The type of corner and location monuments used are as follows: 2" x 2" x 5' wood posts with metal identification tags.
3. The bearings and distances in degrees and feet between claim corners are as depicted on the map.



3

WHEN RECORDED RETURN TO:

MARTY MILLER  
ALMAR PROFESSIONAL SERVICES INC  
8668 NAVARRE PKWAY #113  
NAVARRE, FL 32566

  
**FEE# 2017018797**

OFFICIAL RECORDS  
OF MOHAVE COUNTY  
KRISTI BLAIR,  
COUNTY RECORDER



04/20/2017 02:21 PM Fee: \$10.00

PAGE: 1 of 3

# LOCATION NOTICE FOR LODE MINING CLAIM

AMC444115

RECEIVED  
BLM AZ STATE OFFICE  
2017 MAY 17 P 1:10  
PHOENIX, ARIZONA

**LOCATION NOTICE FOR LODE MINING CLAIM**

BLM Serial # \_\_\_\_\_

NOTICE IS HEREBY GIVEN that the BTT 57 lode mining claim has been located by Trans Superior Resources, Inc., whose current mailing address is 333 Bridge Street NW, Grand Rapids, MI 49504

The general course of this claim is N. 59° 11' 47" E. and it is situated in Mohave County, Arizona. This claim is 900 feet in length and 600 feet in width. This claim runs from the location monument on which this location notice is posted on the centerline of the claim approximately

35 feet in a N. 59° 11' 47" E. direction to the E. end line and 865 feet in a S. 59° 11' 47" W. direction to the W. end line of the claim. This claim is marked by six (6) monuments: one (1) at each corner, and one (1) at the center of each end line of the claim, at least four (4) feet above the ground.

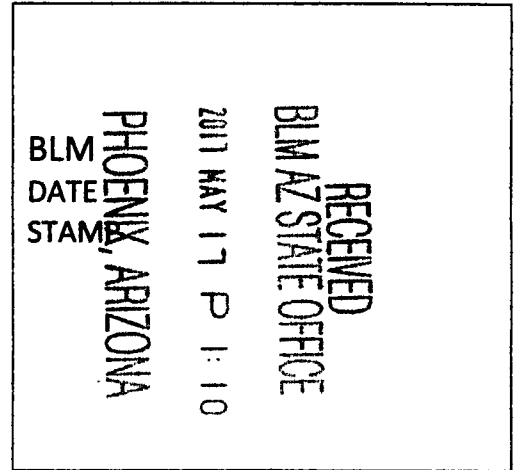
The location monument on which this notice is posted is situated within Section 17, Township 23 N., Range 14 W. Gila & Salt River Base and Meridian, Arizona and this claim encompasses portions of the following quarter section (s), section (s), Township (s) and Range (s) NE 1/4 & NW 1/4 SEC. 17 T. 23 N., R. 14 W. Gila & Salt River Base and Meridian, Arizona.

The locality of this claim with reference to some natural object or permanent monument and additional information (if any) concerning its locality are as follows: the location monument of this claim bears N. 47° 55' 20" E. 4219.38 ft. distant from the SW. COR. SEC. 17 T. 23 N., R. 14

**W., G & SR B & M.**

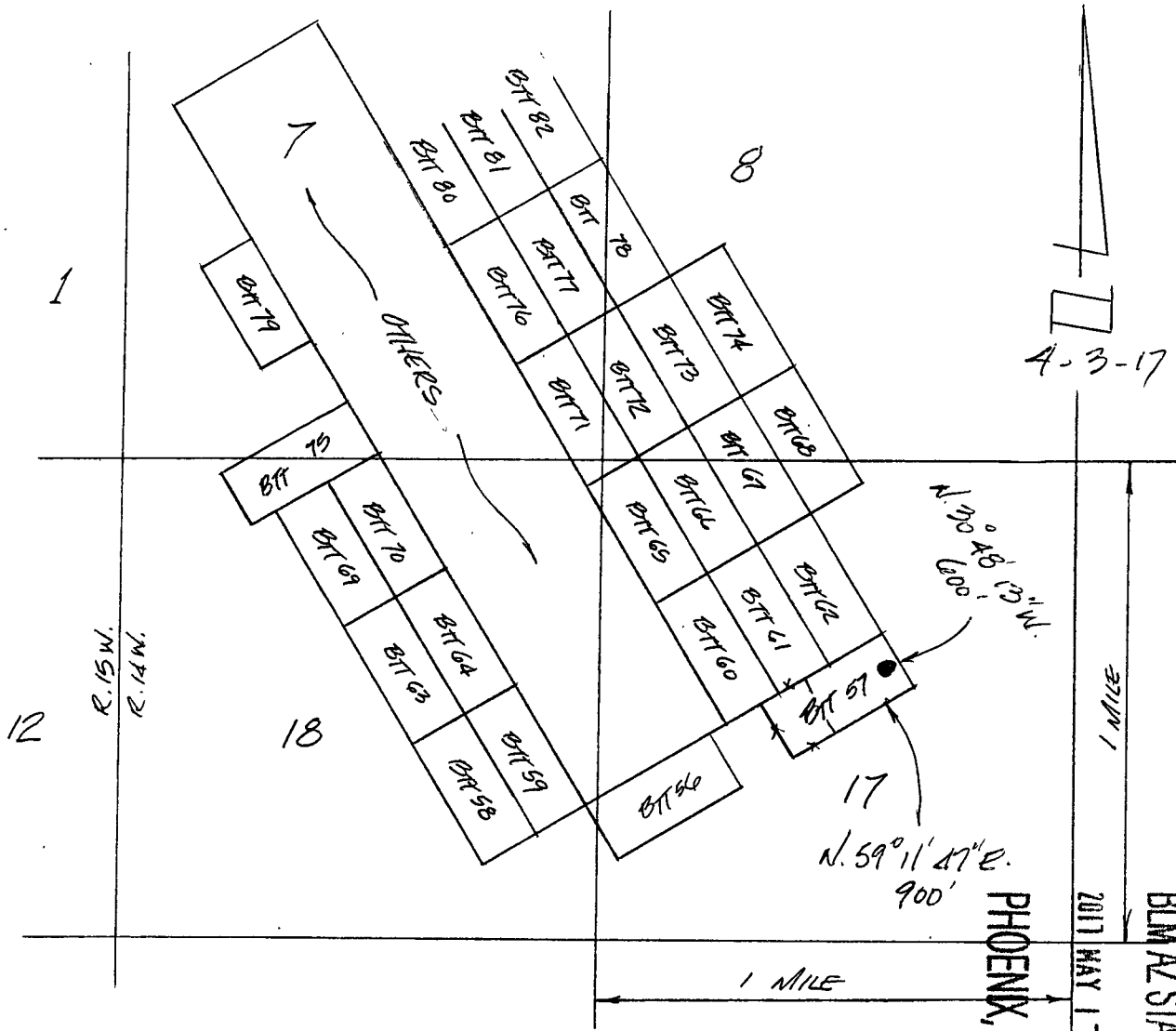
DATED AND POSTED on the ground this 3 day of APRIL, 2017.

LOCATOR James A. [Signature]  
Agent for Locator: **TRANS SUPERIOR RESOURCES, INC.**



AMC444115

MINING CLAIM MAP



SCALE : 1" = 2000'

● INDICATES LOCATION MONUMENT

AMC44115

RECEIVED  
BLM AZ STATE OFFICE  
2011 MAY 17 P 1:10  
PHOENIX, ARIZONA

1. The above map depicts the BTT 57 Lode mining claim, which is located in Section(s) 17 Township 23 N, Range 14 W, Gila and Salt River Base Meridian, MOHAVE County, Arizona.
2. The type of corner and location monuments used are as follows: 2" x 2" x 5' wood posts with metal identification tags.
3. The bearings and distances in degrees and feet between claim corners are as depicted on the map.

3  
WHEN RECORDED RETURN TO:

MARTY MILLER  
ALMAR PROFESSIONAL SERVICES INC  
8668 NAVARRE PKWAY #113  
NAVARRE, FL 32566



**FEE# 2017018798**

OFFICIAL RECORDS  
OF MOHAVE COUNTY  
KRISTI BLAIR,  
COUNTY RECORDER



04/20/2017 02:21 PM Fee: \$10.00

PAGE: 1 of 3

# LOCATION NOTICE FOR LODE MINING CLAIM

PHOENIX, ARIZONA

2017 MAY 17 P 1:10

RECEIVED  
BLM AZ STATE OFFICE

AMC444116

**LOCATION NOTICE FOR LODE MINING CLAIM**

BLM Serial # \_\_\_\_\_

NOTICE IS HEREBY GIVEN that the BTT 58 lode mining claim has been located by Trans Superior Resources, Inc., whose current mailing address is 333 Bridge Street NW, Grand Rapids, MI 49504

The general course of this claim is N. 30° 48' 13" W. and it is situated in Mohave County, Arizona. This claim is 1500 feet in length and 600 feet in width. This claim runs from the location monument on which

this location notice is posted on the centerline of the claim approximately 30 feet in a N. 30° 48' 13" W. direction to the N. end line and 1470 feet in a S. 30° 48' 13" E. direction to the S. end line of the claim. This claim is marked by six (6) monuments: one

(1) at each corner, and one (1) at the center of each end line of the claim, at least four (4) feet above the ground. The location monument on which this notice is posted is situated within Section 18, Township 23 N., Range 14 W. Gila & Salt River Base and Meridian, Arizona and this claim encompasses portions of the following quarter section (s) section (s), Township (s) and Range (s) SE 1/4 SEC. 18 T. 23 N., R. 14 W. Gila & Salt River Base and Meridian, Arizona.

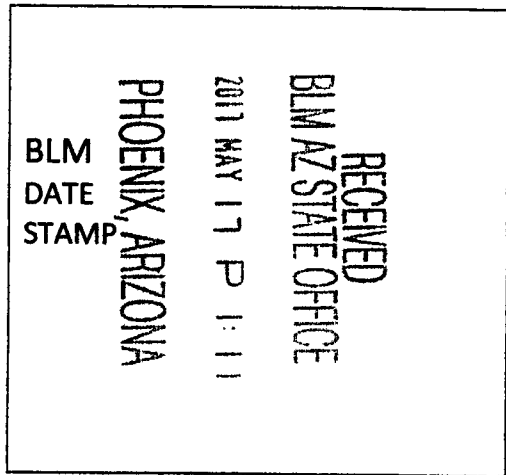
The locality of this claim with reference to some natural object or permanent monument and additional information (if any) concerning its locality are as follows: the location monument of this claim bears N. 37° 59' 13" W. 2615.44, ft. distant from the SE. COR. SEC. 18 T. 23 N., R. 14

**W., G & SR B & M.**

DATED AND POSTED on the ground this 12 day of APRIL, 2017.

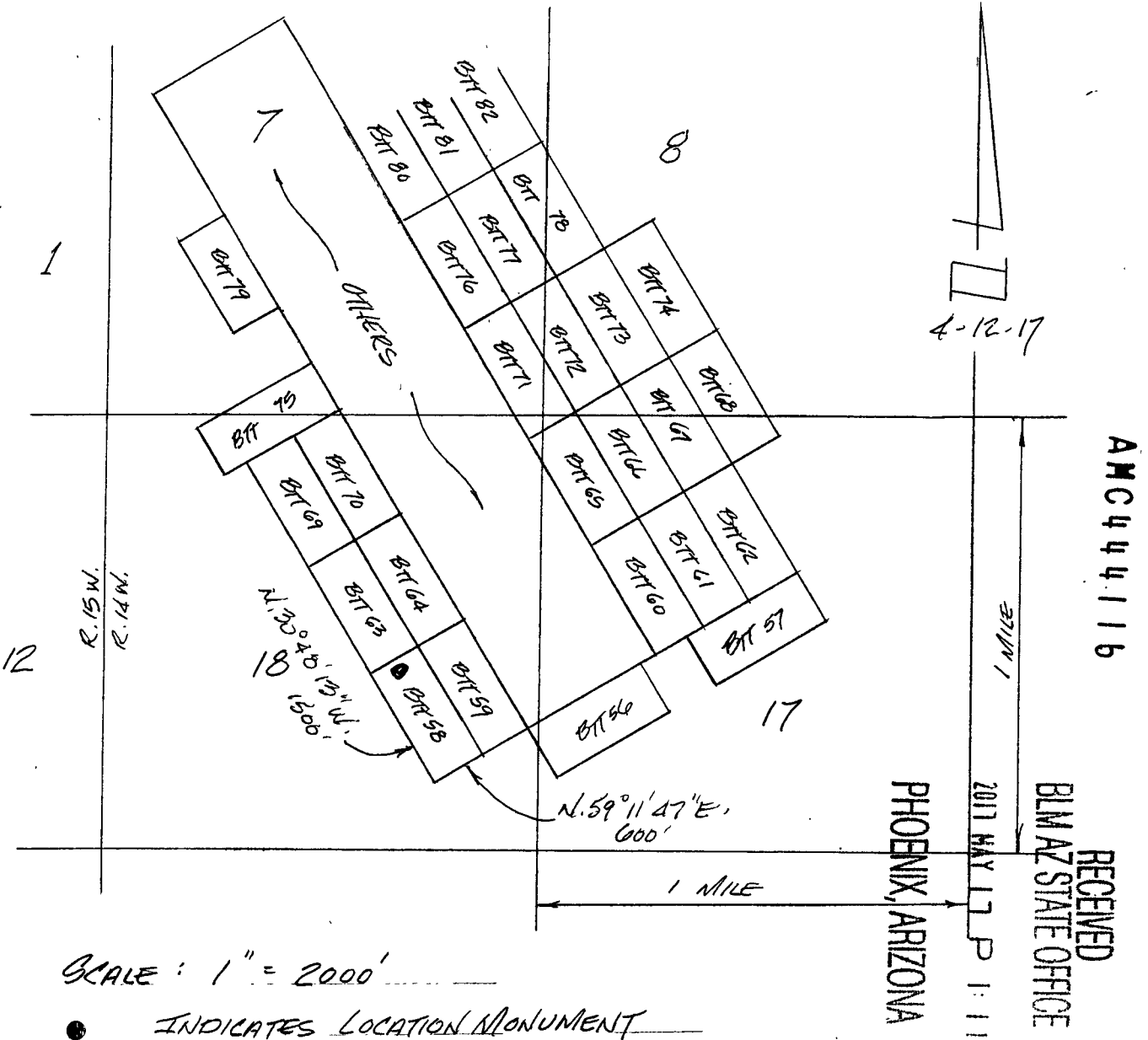
LOCATOR James L. [Signature]

Agent for Locator: **TRANS SUPERIOR RESOURCES, INC.**



AM 4 11 6

# MINING CLAIM MAP



1. The above map depicts the BTT 58 Lode mining claim, which is located in Section(s) 18 Township 23 N, Range 14 W, Gila and Salt River Base Meridian, MOHAVE County, Arizona.
2. The type of corner and location monuments used are as follows: 2" x 2" x 5' wood posts with metal identification tags.
3. The bearings and distances in degrees and feet between claim corners are as depicted on the map.

WHEN RECORDED RETURN TO:

MARTY MILLER  
ALMAR PROFESSIONAL SERVICES INC  
8668 NAVARRE PKWAY #113  
NAVARRE, FL 32566



**FEE# 2017018799**

OFFICIAL RECORDS  
OF MOHAVE COUNTY  
KRISTI BLAIR,  
COUNTY RECORDER



04/20/2017 02:21 PM Fee: \$10.00

PAGE: 1 of 3

# LOCATION NOTICE FOR LODE MINING CLAIM

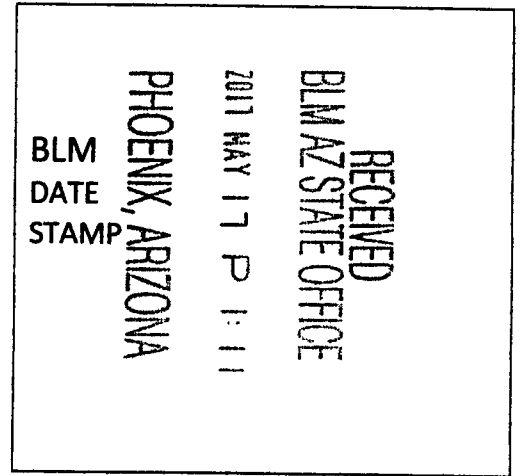
AMC444117

RECEIVED  
BLM AZ STATE OFFICE  
2017 MAY 17 P 1:11  
PHOENIX, ARIZONA

**LOCATION NOTICE FOR LODE MINING CLAIM**

BLM Serial # \_\_\_\_\_

NOTICE IS HEREBY GIVEN that the BTT 59 lode mining claim has been located by Trans Superior Resources, Inc., whose current mailing address is 333 Bridge Street NW, Grand Rapids, MI 49504



The general course of this claim is N. 30° 48' 13" W. and it is situated in Mohave County, Arizona. This claim is 1500 feet in length and 600 feet in width. This claim runs from the location monument on which this location notice is posted on the centerline of the claim approximately

35 feet in a N. 30° 48' 13" W. direction to the N. end line and 1465 feet in a S. 30° 48' 13" E direction to the S. end line of the claim. This claim is marked by six (6) monuments: one (1) at each corner, and one (1) at the center of each end line of the claim, at least four (4) feet above the ground.

The location monument on which this notice is posted is situated within Section 18, Township 23 N., Range 14 W. Gila & Salt River Base and Meridian, Arizona and this claim encompasses portions of the following quarter section (s), section (s), Township (s) and Range (s) SE 1/4 SEC. 18 T. 23 N., R. 14 W. Gila & Salt River Base and Meridian, Arizona.

AMC4441171-

The locality of this claim with reference to some natural object or permanent monument and additional information (if any) concerning its locality are as follows: the location monument of this claim bears N. 24° 47' 14" W., 2604.25 ft. distant from the SE COR. SEC. 18 T. 23 N., R. 14

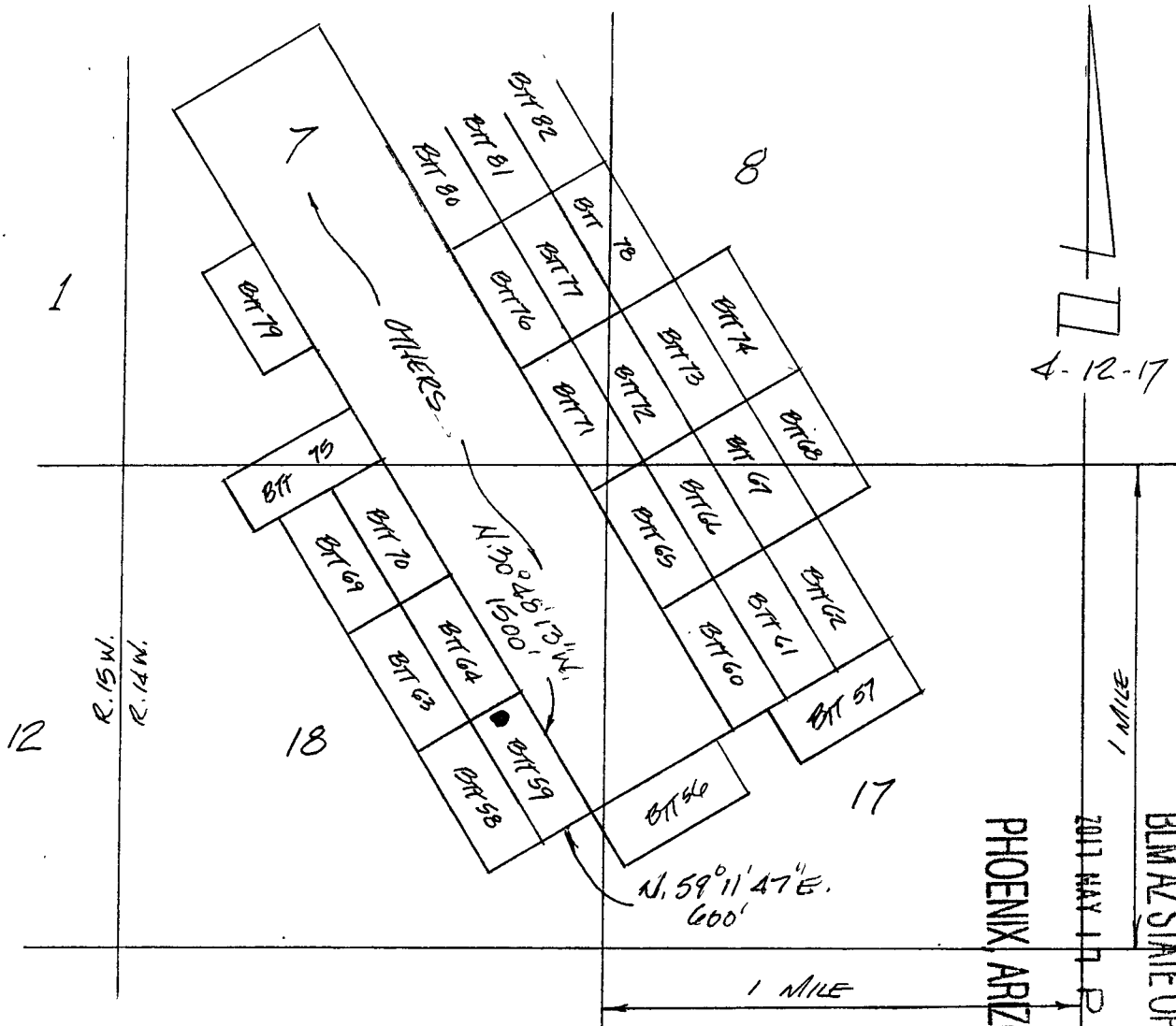
**W., G & SR B & M.**

DATED AND POSTED on the ground this 12 day of APRIL, 2017.

LOCATOR James A. Purr  
Agent for Locator: **TRANS SUPERIOR RESOURCES, INC.**



MINING CLAIM MAP



SCALE: 1" = 2000'

● INDICATES LOCATION MONUMENT

1. The above map depicts the BTT 59 Lode mining claim, which is located in Section(s) 18 Township 23 N, Range 14 W, Gila and Salt River Base Meridian, MOHAVE County, Arizona.
2. The type of corner and location monuments used are as follows: 2" x 2" x 5' wood posts with metal identification tags.
3. The bearings and distances in degrees and feet between claim corners are as depicted on the map.

AMC444117

RECEIVED  
BLM AZ STATE OFFICE  
2011 MAY 17 P 1:11  
PHOENIX, ARIZONA

3

WHEN RECORDED RETURN TO:

MARTY MILLER  
ALMAR PROFESSIONAL SERVICES INC  
8668 NAVARRE PKWAY #113  
NAVARRE, FL 32566

  
**FEE# 2017018800**

OFFICIAL RECORDS  
OF MOHAVE COUNTY  
KRISTI BLAIR,  
COUNTY RECORDER



04/20/2017 02:21 PM Fee: \$10.00

PAGE: 1 of 3

# LOCATION NOTICE FOR LODE MINING CLAIM

RECEIVED  
BLM AZ STATE OFFICE  
2017 MAY 17 P 1:11  
PHOENIX, ARIZONA

AMC444118

**LOCATION NOTICE FOR LODE MINING CLAIM**

BLM Serial # \_\_\_\_\_

NOTICE IS HEREBY GIVEN that the BTT 60 lode mining claim has been located by Trans Superior Resources, Inc., whose current mailing address is 333 Bridge Street NW, Grand Rapids, MI 49504

The general course of this claim is N. 30° 48' 13" W. and it is situated in Mohave County, Arizona. This claim is 1500 feet in length and 600 feet in width. This claim runs from the location monument on which this location notice is posted on the centerline of the claim approximately

390 feet in a S. 30° 48' 13" E. direction to the S. end line and 1116 feet in a N. 30° 48' 13" W. direction to the N. end line of the claim. This claim is marked by six (6) monuments: one (1) at each corner, and one (1) at the center of each end line of the claim, at least four (4) feet above the ground.

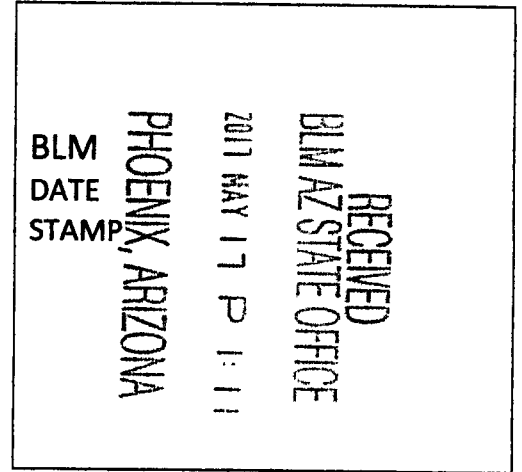
The location monument on which this notice is posted is situated within Section 17, Township 23 N., Range 14 Gila & Salt River Base and Meridian, Arizona and this claim encompasses portions of the following quarter section (s), section (s), Township (s) and Range (s) NW 9' SW 14' SEC. 17 T. 23 N., R. 14 W. Gila & Salt River Base and Meridian, Arizona.

The locality of this claim with reference to some natural object or permanent monument and additional information (if any) concerning its locality are as follows: the location monument of this claim bears N. 29° 39' 14" E. 3072.40, ft. distant from the SW. COR. SEC. 17 T. 23 N., R. 14

**W., G & SR B & M.**

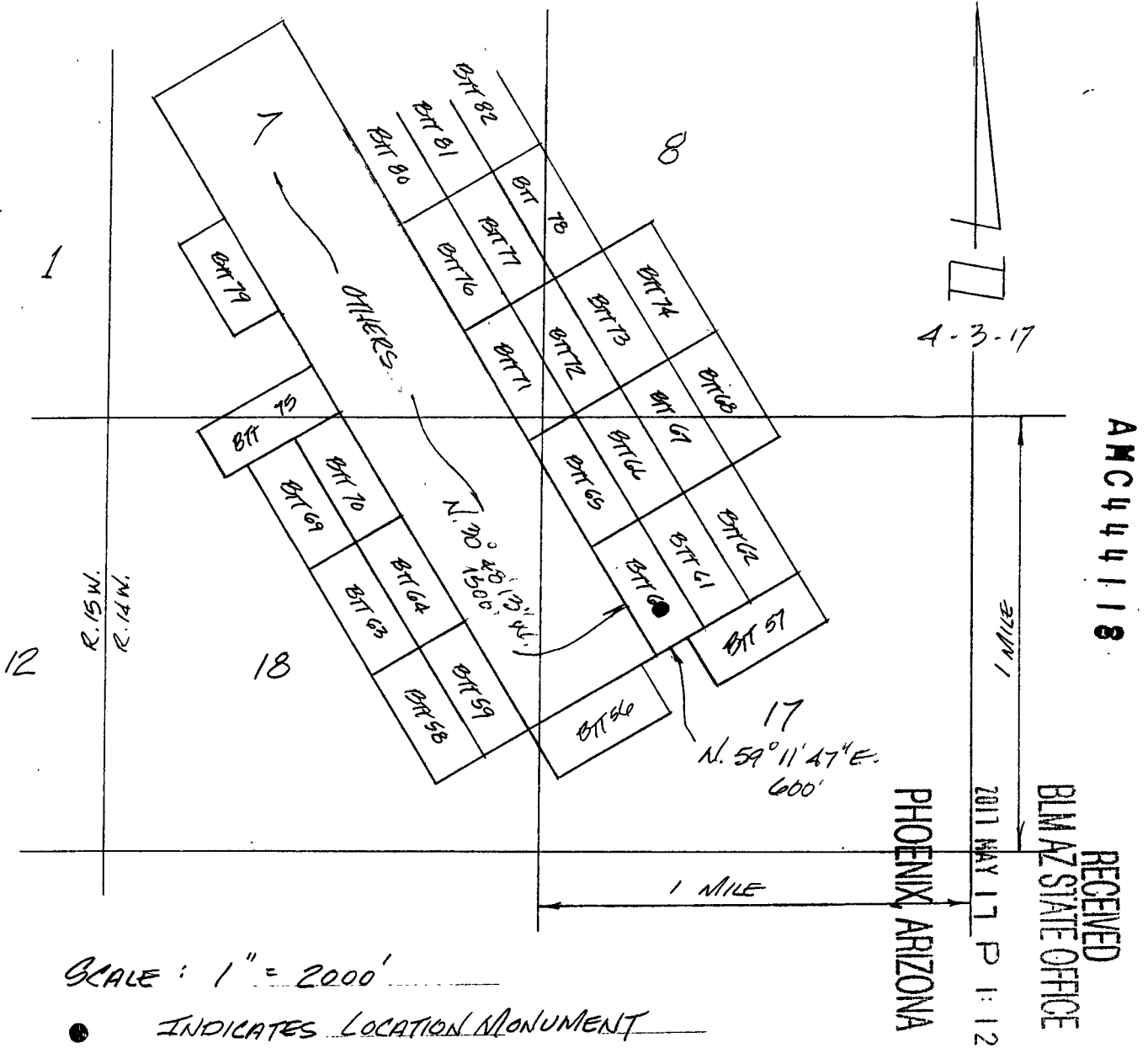
DATED AND POSTED on the ground this 3 day of APRIL, 2017.

LOCATOR James L. H...  
Agent for Locator: **TRANS SUPERIOR RESOURCES, INC.**



A  
M  
C  
4  
4  
4  
1  
1  
8

# MINING CLAIM MAP



1. The above map depicts the BTT 60 Lode mining claim, which is located in Section(s) 17 Township 23 N, Range 14 W, Gila and Salt River Base Meridian, MOHAVE County, Arizona.
2. The type of corner and location monuments used are as follows: 2" x 2" x 5' wood posts with metal identification tags.
3. The bearings and distances in degrees and feet between claim corners are as depicted on the map.

3  
WHEN RECORDED RETURN TO:

MARTY MILLER  
ALMAR PROFESSIONAL SERVICES INC  
8668 NAVARRE PKWAY #113  
NAVARRE, FL 32566

  
**FEE# 2017018801**

OFFICIAL RECORDS  
OF MOHAVE COUNTY  
KRISTI BLAIR,  
COUNTY RECORDER



04/20/2017 02:21 PM Fee: \$10.00

PAGE: 1 of 3

# LOCATION NOTICE FOR LODE MINING CLAIM

AMC444119

RECEIVED  
BLM AZ STATE OFFICE  
2017 MAY 17 P 1:12  
PHOENIX, ARIZONA

**LOCATION NOTICE FOR LODE MINING CLAIM**

BLM Serial # \_\_\_\_\_

NOTICE IS HEREBY GIVEN that the BTT 61 lode mining claim has been located by Trans Superior Resources, Inc., whose current mailing address is 333 Bridge Street NW, Grand Rapids, MI 49504

The general course of this claim is N. 30° 48' 13" W. and it is situated in Mohave County, Arizona. This claim is 1500 feet in length and 600 feet in width. This claim runs from the location monument on which this location notice is posted on the centerline of the claim approximately

50 feet in a S. 30° 48' 13" E. direction to the S. end line and 1450 feet in a N. 30° 48' 13" W. direction to the N. end line of the claim. This claim is marked by six (6) monuments: one (1) at each corner, and one (1) at the center of each end line of the claim, at least four (4) feet above the ground.


The location monument on which this notice is posted is situated within Section 17, Township 23 N., Range 14 W., Gila & Salt River Base and Meridian, Arizona and this claim encompasses portions of the following quarter section (s), section (s), Township (s) and Range (s) NW 1/4 SEC. 17 T. 23 N., R. 14 W. Gila & Salt River Base and Meridian, Arizona.

The locality of this claim with reference to some natural object or permanent monument and additional information (if any) concerning its locality are as follows: the location monument of this claim bears N. 39° 26' 58" E. 3477.45 ft. distant from the SW. COR. SEC. 17 T. 23 N., R. 14

**W., G & SR B & M.**

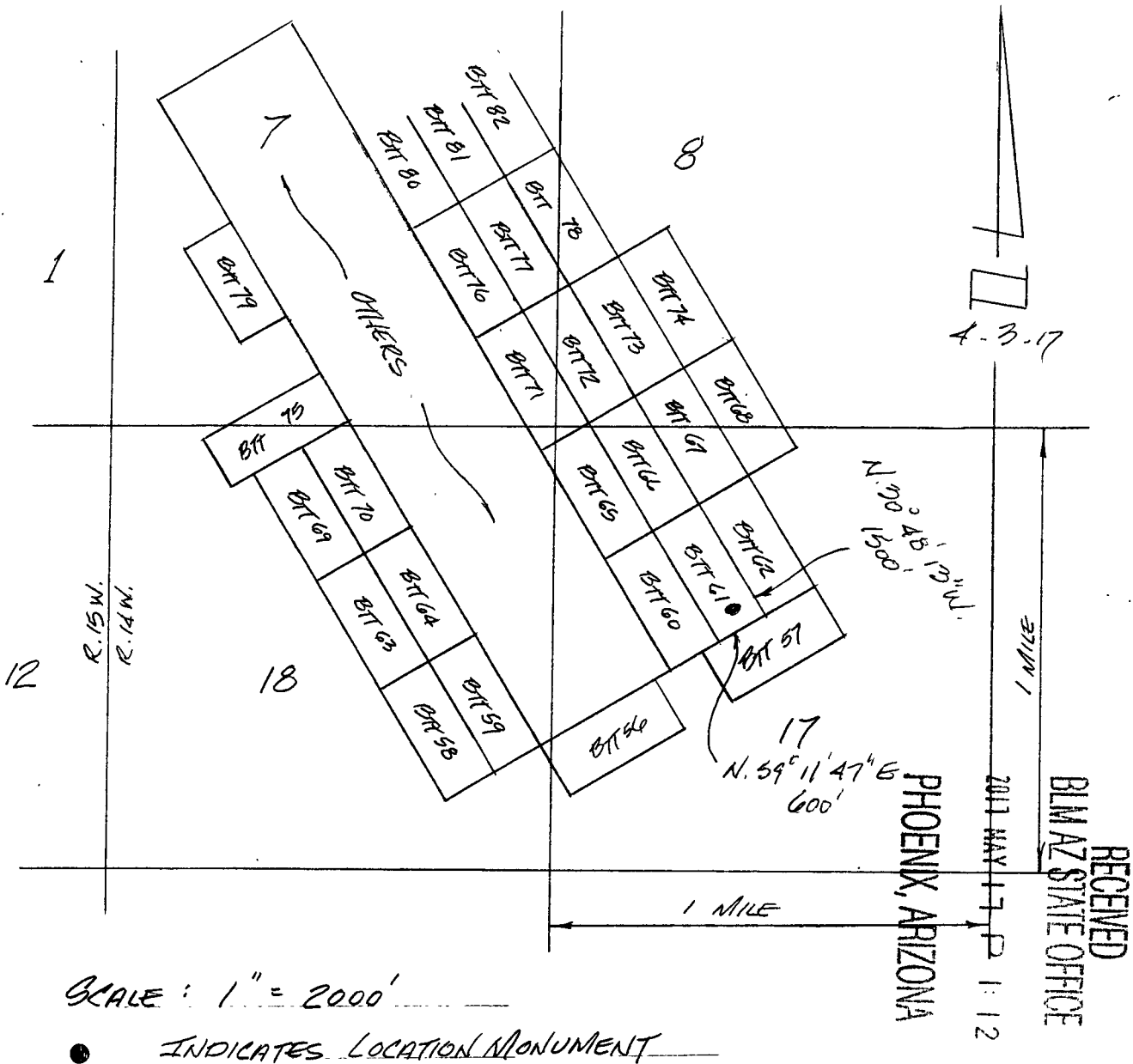
DATED AND POSTED on the ground this 3 day of APRIL, 20 17.

LOCATOR James L. Purr  
Agent for Locator: **TRANS SUPERIOR RESOURCES, INC.**



1  
2  
3  
4  
5  
6  
7  
8  
9  
10  
11  
12  
13  
14  
15  
16  
17  
18  
19  
20

# MINING CLAIM MAP



1. The above map depicts the BTT 61 Lode mining claim, which is located in Section(s) 17 Township 23 N, Range 14 W, Gila and Salt River Base Meridian, MOHAVE County, Arizona.
2. The type of corner and location monuments used are as follows: 2" x 2" x 5' wood posts with metal identification tags.
3. The bearings and distances in degrees and feet between claim corners are as depicted on the map.

3

WHEN RECORDED RETURN TO:

MARTY MILLER  
ALMAR PROFESSIONAL SERVICES INC  
8668 NAVARRE PKWAY #113  
NAVARRE, FL 32566



**FEE# 2017018802**

OFFICIAL RECORDS  
OF MOHAVE COUNTY  
KRISTI BLAIR,  
COUNTY RECORDER



04/20/2017 02:21 PM Fee: \$10.00

PAGE: 1 of 3

# LOCATION NOTICE FOR LODE MINING CLAIM

AMC444120

RECEIVED  
BLM AZ STATE OFFICE  
2017 MAY 17 P 1:12  
PHOENIX, ARIZONA



**LOCATION NOTICE FOR LODE MINING CLAIM**

BLM Serial # \_\_\_\_\_

NOTICE IS HEREBY GIVEN that the BTT 62 lode mining claim has been located by Trans Superior Resources, Inc., whose current mailing address is 333 Bridge Street NW, Grand Rapids, MI 49504

The general course of this claim is N. 30° 48' 13" W. and it is situated in Mohave County, Arizona. This claim is 1500 feet in length and 600 feet in width. This claim runs from the location monument on which this location notice is posted on the centerline of the claim approximately

35 feet in a S. 30° 48' 13" E. direction to the S. end line and 1465 feet in a N. 30° 48' 13" W. direction to the N. end line of the claim. This claim is marked by six (6) monuments: one (1) at each corner, and one (1) at the center of each end line of the claim, at least four (4) feet above the ground.

The location monument on which this notice is posted is situated within Section 17, Township 23 N., Range 14 W. Gila & Salt River Base and Meridian, Arizona and this claim encompasses portions of the following quarter section (s), section (s), Township (s) and Range (s) NE 1/4 & NW 1/4 SEC. 17 T. 23 N., R. 14 W. Gila & Salt River Base and Meridian, Arizona.


The locality of this claim with reference to some natural object or permanent monument and additional information (if any) concerning its locality are as follows: the location monument of this claim bears N. 42° 31' 20" E. 4042.92, ft. distant from the SW. COR. SEC. 17 T. 23 N., R. 14

**W., G & SR B & M.**

DATED AND POSTED on the ground this 3 day of APRIL, 2017.

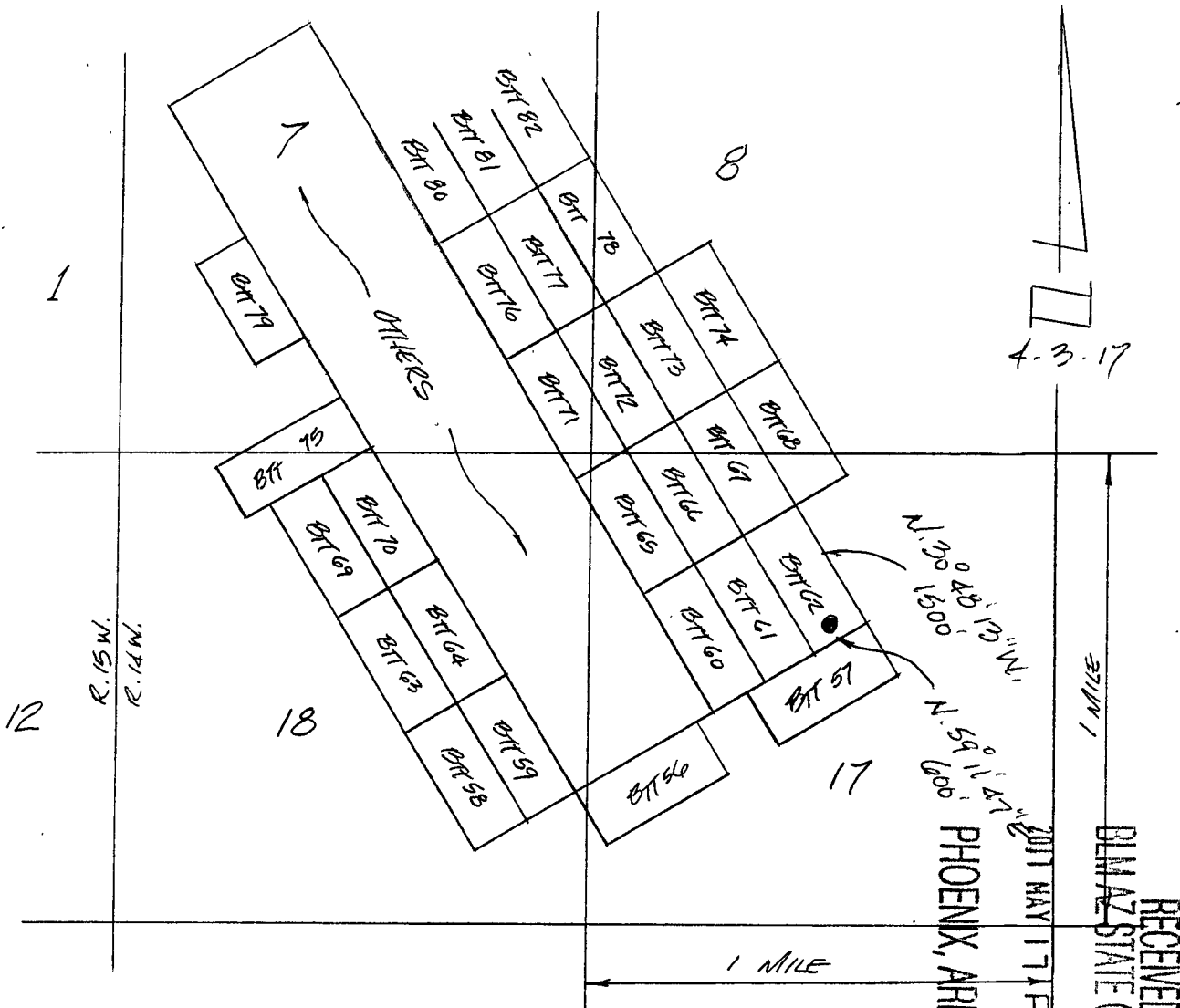
LOCATOR James L. [Signature]

Agent for Locator: **TRANS SUPERIOR RESOURCES, INC.**



AMC 44120

MINING CLAIM MAP



SCALE: 1" = 2000'

● INDICATES LOCATION MONUMENT

4-3-17

AMC444120

RECEIVED  
BLM AZ STATE OFFICE

PHOENIX, ARIZONA  
2011 MAY 17 P 1:12

1. The above map depicts the BTT 62 Lode mining claim, which is located in Section(s) 17 Township 23 N, Range 14 W, Gila and Salt River Base Meridian, MOHAVE County, Arizona.
2. The type of corner and location monuments used are as follows: 2" x 2" x 5' wood posts with metal identification tags.
3. The bearings and distances in degrees and feet between claim corners are as depicted on the map.

3

WHEN RECORDED RETURN TO:

MARTY MILLER  
ALMAR PROFESSIONAL SERVICES INC  
8668 NAVARRE PKWAY #113  
NAVARRE, FL 32566

  
**FEE# 2017018803**

OFFICIAL RECORDS  
OF MOHAVE COUNTY  
KRISTI BLAIR,  
COUNTY RECORDER



04/20/2017 02:21 PM Fee: \$10.00

PAGE: 1 of 3

# LOCATION NOTICE FOR LODE MINING CLAIM

AMC444121

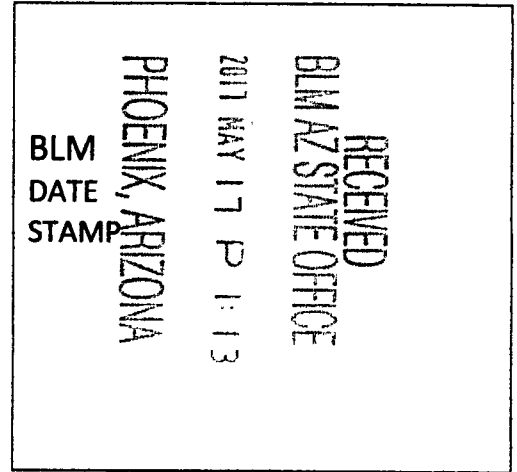
RECEIVED  
BLM AZ STATE OFFICE  
2017 MAY 17 P 1:13  
PHOENIX, ARIZONA

CCS

**LOCATION NOTICE FOR LODE MINING CLAIM**

BLM Serial # \_\_\_\_\_

NOTICE IS HEREBY GIVEN that the BTT 63 lode mining claim has been located by Trans Superior Resources, Inc., whose current mailing address is 333 Bridge Street NW, Grand Rapids, MI 49504



The general course of this claim is N. 30° 48' 13" W. and it is situated in Mohave County, Arizona. This claim is 1500 feet in length and 600 feet in width. This claim runs from the location monument on which this location notice is posted on the centerline of the claim approximately

20 feet in a N. 30° 48' 13" W. direction to the N. end line and 1400 feet in a S. 30° 48' 13" E. direction to the S. end line of the claim. This claim is marked by six (6) monuments: one (1) at each corner, and one (1) at the center of each end line of the claim, at least four (4) feet above the ground.

The location monument on which this notice is posted is situated within Section 18, Township 23 N., Range 14 W. Gila & Salt River Base and Meridian, Arizona and this claim encompasses portions of the following quarter section (s), section (s), Township (s) and Range (s) NW, NE & SE 1/4 SEC. 18 T. 23 N., R. 14 W. Gila & Salt River Base and Meridian, Arizona.

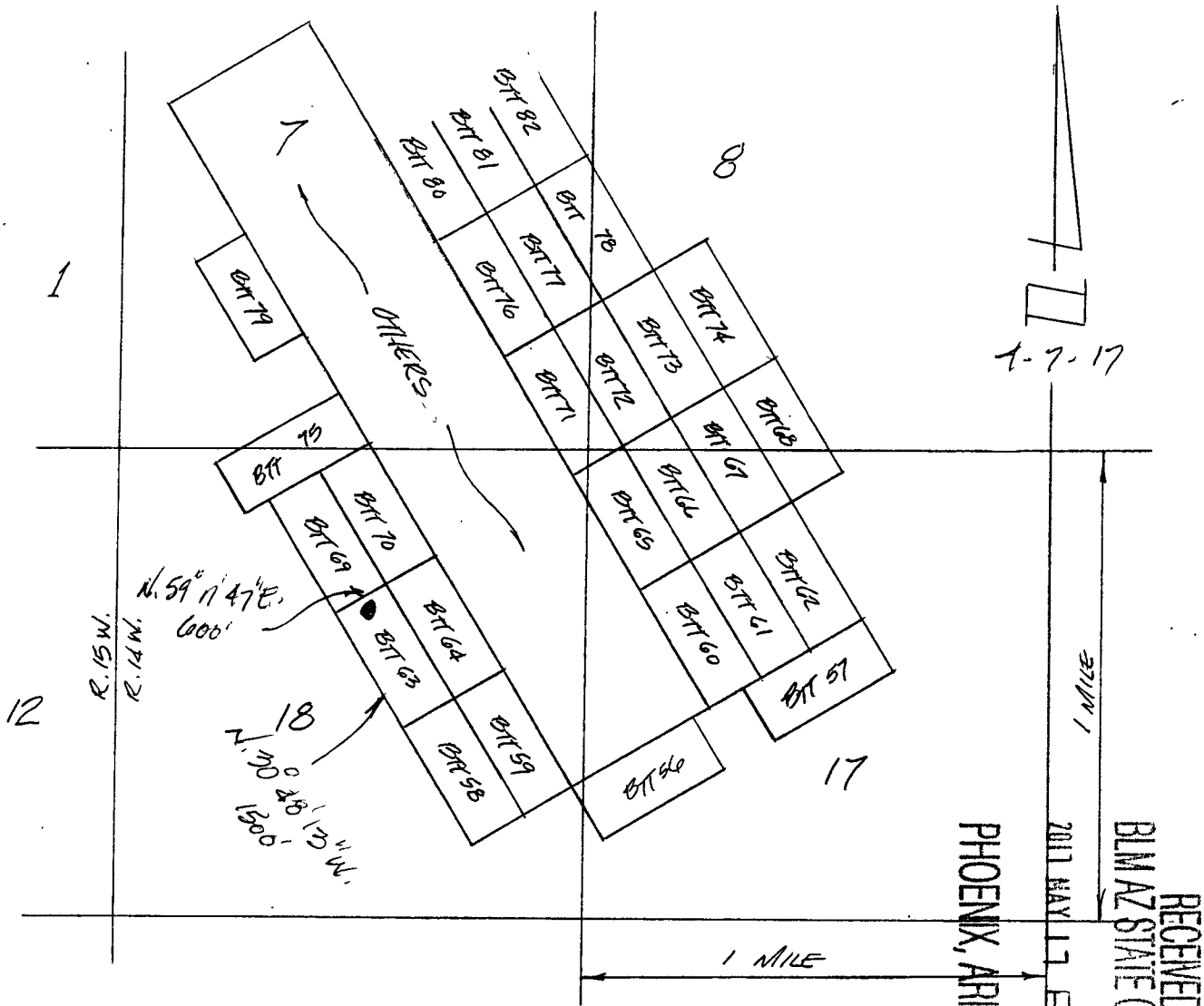
The locality of this claim with reference to some natural object or permanent monument and additional information (if any) concerning its locality are as follows: the location monument of this claim bears N. 35° 21' 32" W. 4117.92 ft. distant from the SE. COR. SEC. 18 T. 23 N., R. 14

**W., G & SR B & M.**

DATED AND POSTED on the ground this 7 day of APRIL, 2017.

LOCATOR James L. [Signature]  
Agent for Locator: **TRANS SUPERIOR RESOURCES, INC.**

# MINING CLAIM MAP



SCALE : 1" = 2000'

● INDICATES LOCATION MONUMENT

1. The above map depicts the BTT 63 Lode mining claim, which is located in Section(s) 18 Township 23 N, Range 14 W, Gila and Salt River Base Meridian, MOHAVE County, Arizona.
2. The type of corner and location monuments used are as follows: 2" x 2" x 5' wood posts with metal identification tags.
3. The bearings and distances in degrees and feet between claim corners are as depicted on the map.

3

WHEN RECORDED RETURN TO:

MARTY MILLER  
ALMAR PROFESSIONAL SERVICES INC  
8668 NAVARRE PKWAY #113  
NAVARRE, FL 32566

  
**FEE# 2017018804**

OFFICIAL RECORDS  
OF MOHAVE COUNTY  
KRISTI BLAIR,  
COUNTY RECORDER



04/20/2017 02:21 PM Fee: \$10.00

PAGE: 1 of 3

# LOCATION NOTICE FOR LODE MINING CLAIM

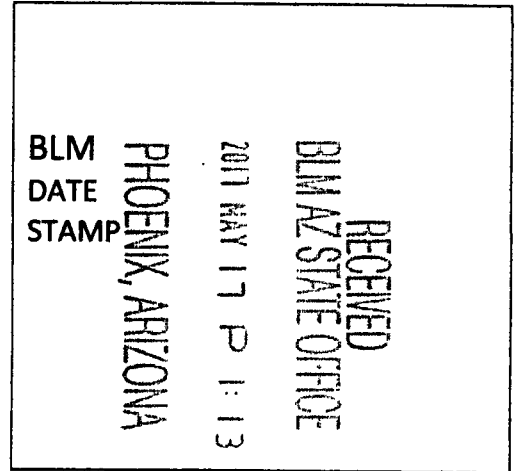
AMC444122

RECEIVED  
BLM AZ STATE OFFICE  
2017 MAY 17 P 1:13  
PHOENIX, ARIZONA

**LOCATION NOTICE FOR LODGE MINING CLAIM**

BLM Serial # \_\_\_\_\_

NOTICE IS HEREBY GIVEN that the BTT 04 lode mining claim has been located by Trans Superior Resources, Inc., whose current mailing address is 333 Bridge Street NW, Grand Rapids, MI 49504



The general course of this claim is N. 30° 48' 13" W. and it is situated in Mohave County, Arizona. This claim is 1500 feet in length and 600 feet in width. This claim runs from the location monument on which this location notice is posted on the centerline of the claim approximately

20 feet in a N. 30° 48' 13" W. direction to the N. end line and 1480 feet in a S. 30° 48' 13" E. direction to the S. end line of the claim. This claim is marked by six (6) monuments: one (1) at each corner, and one (1) at the center of each end line of the claim, at least four (4) feet above the ground.

The location monument on which this notice is posted is situated within Section 18, Township 23 N., Range 14 W., Gila & Salt River Base and Meridian, Arizona and this claim encompasses portions of the following quarter section (e) section (s), Township (s) and Range (s) NE & SE 1/4'S SEC. 18 T. 23 N., R. 14 W. Gila & Salt River Base and Meridian, Arizona.

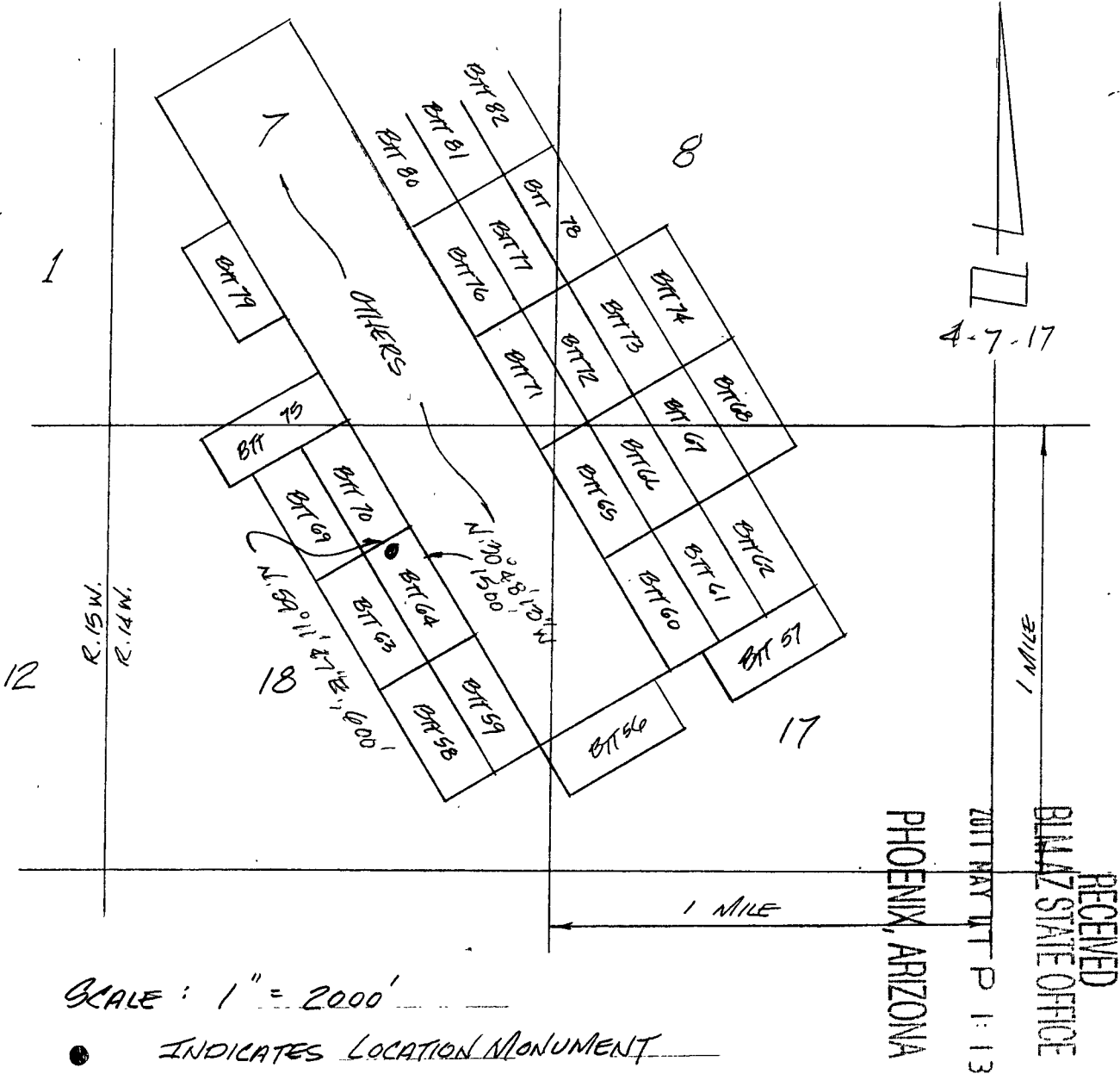
The locality of this claim with reference to some natural object or permanent monument and additional information (if any) concerning its locality are as follows: the location monument of this claim bears S. 26° 31' 12" E. 1789.16 ft. distant from the N 1/4 COR. SEC. 18 T. 23 N., R. 14

**W., G & SR B & M.**

DATED AND POSTED on the ground this 7 day of APRIL, 20 17.

LOCATOR [Signature]  
Agent for Locator: **TRANS SUPERIOR RESOURCES, INC.**

MINING CLAIM MAP



AMC444122

SCALE: 1" = 2000'

● INDICATES LOCATION MONUMENT

1. The above map depicts the BTT 64 Lode mining claim, which is located in Section(s) 18 Township 23 N, Range 14 W, Gila and Salt River Base Meridian, MOHAVE County, Arizona.
2. The type of corner and location monuments used are as follows: 2" x 2" x 5' wood posts with metal identification tags.
3. The bearings and distances in degrees and feet between claim corners are as depicted on the map.



3

WHEN RECORDED RETURN TO:

MARTY MILLER  
ALMAR PROFESSIONAL SERVICES INC  
8668 NAVARRE PKWAY #113  
NAVARRE, FL 32566

  
**FEE# 2017018805**

OFFICIAL RECORDS  
OF MOHAVE COUNTY  
KRISTI BLAIR,  
COUNTY RECORDER



04/20/2017 02:21 PM Fee: \$10.00

PAGE: 1 of 3

# LOCATION NOTICE FOR LODE MINING CLAIM

AMC444123

RECEIVED  
BLM AZ STATE OFFICE  
2017 MAY 17 P 1:14  
PHOENIX, ARIZONA

**LOCATION NOTICE FOR LODE MINING CLAIM**

BLM Serial # \_\_\_\_\_

NOTICE IS HEREBY GIVEN that the BTT 45 lode mining claim has been located by Trans Superior Resources, Inc., whose current mailing address is 333 Bridge Street NW, Grand Rapids, MI 49504

The general course of this claim is N. 30° 48' 13" W. and it is situated in Mohave County, Arizona. This claim is 1500 feet in length and 600 feet in width. This claim runs from the location monument on which

this location notice is posted on the centerline of the claim approximately 30 feet in a S. 30° 48' 13" E. direction to the S. end line and 1470 feet in a N 30° 48' 13" W. direction to the N. end line of the claim. This claim is marked by six (6) monuments: one (1) at each corner, and one (1) at the center of each end line of the claim, at least four (4) feet above the ground.

The location monument on which this notice is posted is situated within Section 17, Township 23 N., Range 14 W. Gila & Salt River Base and Meridian, Arizona and this claim encompasses portions of the following quarter section (s), section (s), Township (s) and Range (s) NW 1/4 SEC. 17 & NE 1/4 SEC. 18 T. 23 N., R. 14 W. Gila & Salt River Base and Meridian, Arizona.

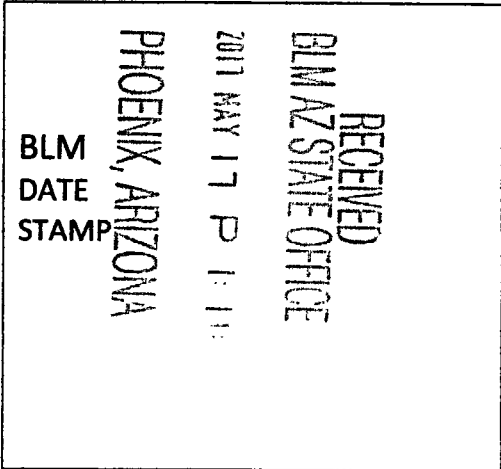
The locality of this claim with reference to some natural object or permanent monument and additional information (if any) concerning its locality are as follows: the location monument of this claim bears N. 12° 23' 26" E. 3767.39, ft. distant from the SW. COR. SEC. 17 T. 23 N., R. 14

**W., G & SR B & M.**

DATED AND POSTED on the ground this 6 day of APRIL, 2017.

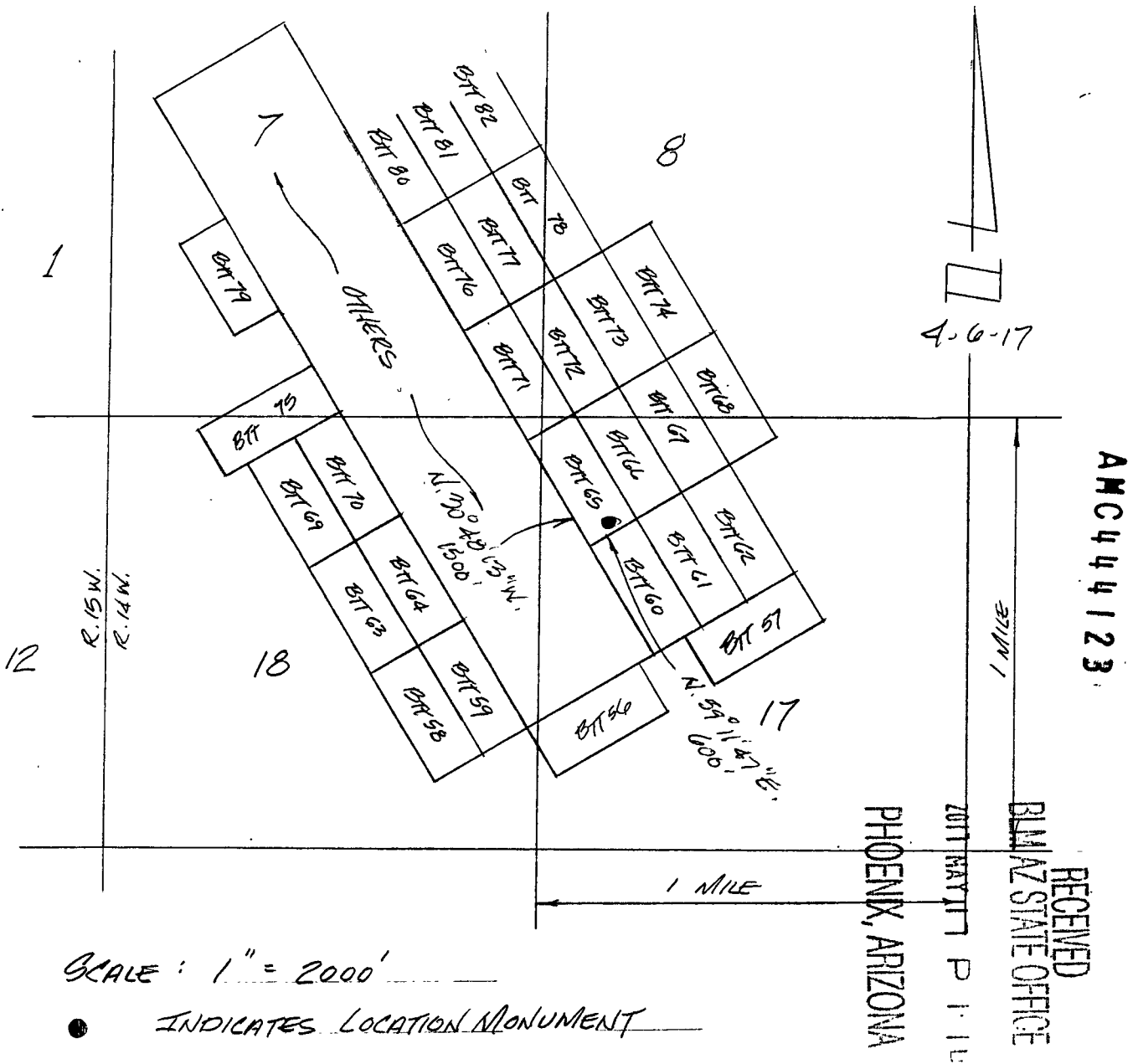
LOCATOR James A. [Signature]

Agent for Locator: **TRANS SUPERIOR RESOURCES, INC.**



AMC 4412

MINING CLAIM MAP



SCALE: 1" = 2000'

● INDICATES LOCATION MONUMENT

1. The above map depicts the BTT 65 Lode mining claim, which is located in Section(s) 17 & 18 Township 23 N, Range 14 W, Gila and Salt River Base Meridian, MOHAVE County, Arizona.
2. The type of corner and location monuments used are as follows: 2" x 2" x 5' wood posts with metal identification tags.
3. The bearings and distances in degrees and feet between claim corners are as depicted on the map.

WHEN RECORDED RETURN TO:

MARTY MILLER  
ALMAR PROFESSIONAL SERVICES INC  
8668 NAVARRE PKWAY #113  
NAVARRE, FL 32566



**FEE# 2017018806**

OFFICIAL RECORDS  
OF MOHAVE COUNTY  
KRISTI BLAIR,  
COUNTY RECORDER



04/20/2017 02:21 PM Fee: \$10.00

PAGE: 1 of 3

# LOCATION NOTICE FOR LODE MINING CLAIM


AMC444124

RECEIVED  
BLM AZ STATE OFFICE  
2011 MAY 17 P 1:14  
PHOENIX, ARIZONA

**LOCATION NOTICE FOR LODE MINING CLAIM**

BLM Serial # \_\_\_\_\_

NOTICE IS HEREBY GIVEN that the BTT 66 lode mining claim has been located by Trans Superior Resources, Inc., whose current mailing address is 333 Bridge Street NW, Grand Rapids, MI 49504



The general course of this claim is N. 30° 48' 13" W. and it is situated in Mohave County, Arizona. This claim is 1500 feet in length and 600 feet in width. This claim runs from the location monument on which this location notice is posted on the centerline of the claim approximately

25 feet in a S. 30° 48' 13" E. direction to the S. end line and 1475 feet in a N. 30° 48' 13" W. direction to the N. end line of the claim. This claim is marked by six (6) monuments: one (1) at each corner, and one (1) at the center of each end line of the claim, at least four (4) feet above the ground.

The location monument on which this notice is posted is situated within Section 17, Township 23 N., Range 14 Gila & Salt River Base and Meridian, Arizona and this claim encompasses portions of the following quarter section (s), section (s), Township (s) and Range (s) NW 1/4 SEC. 17 & SW 1/4 SEC. 8 T. 23 N., R. 14 W. Gila & Salt River Base and Meridian, Arizona.

AMC 444124

The locality of this claim with reference to some natural object or permanent monument and additional information (if any) concerning its locality are as follows: the location monument of this claim bears N. 20° 12' 05" E. 4211.21 ft. distant from the SW. COR. SEC. 17 T. 23 N., R. 14

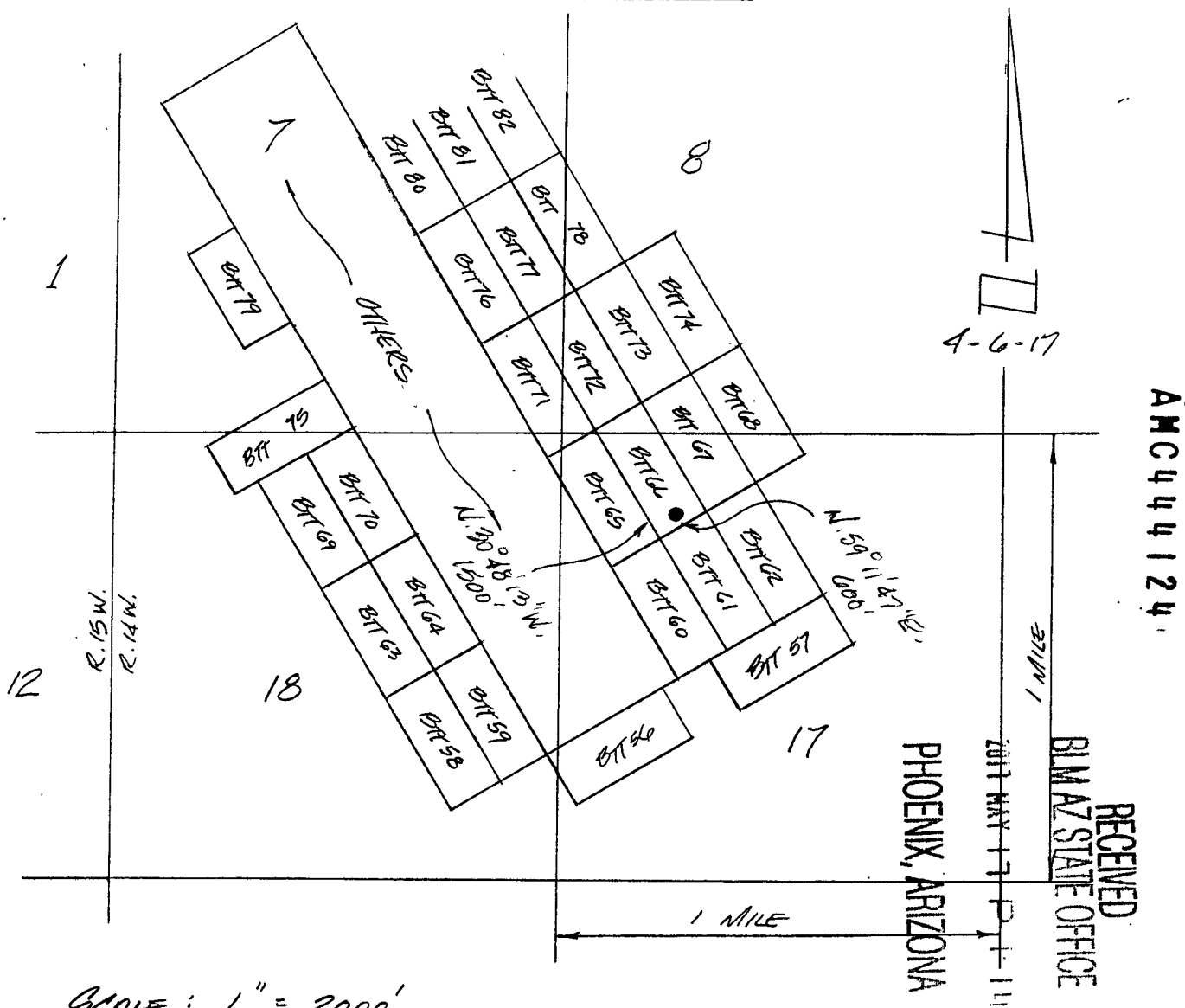
**W., G & SR B & M.**

DATED AND POSTED on the ground this 6 day of APRIL, 2017.

LOCATOR James L. Purn

Agent for Locator: **TRANS SUPERIOR RESOURCES, INC.**

# MINING CLAIM MAP



SCALE : 1" = 2000'

● INDICATES LOCATION MONUMENT

1. The above map depicts the BTT 66 Lode mining claim, which is located in Section(s) 17 Township 23 N, Range 14 W, Gila and Salt River Base Meridian, MOHAVE County, Arizona.
2. The type of corner and location monuments used are as follows: 2" x 2" x 5' wood posts with metal identification tags.
3. The bearings and distances in degrees and feet between claim corners are as depicted on the map.

3

WHEN RECORDED RETURN TO:

MARTY MILLER  
ALMAR PROFESSIONAL SERVICES INC  
8668 NAVARRE PKWAY #113  
NAVARRE, FL 32566

  
**FEE# 2017018807**

OFFICIAL RECORDS  
OF MOHAVE COUNTY  
KRISTI BLAIR,  
COUNTY RECORDER



04/20/2017 02:21 PM Fee: \$10.00

PAGE: 1 of 3

# LOCATION NOTICE FOR LODE MINING CLAIM

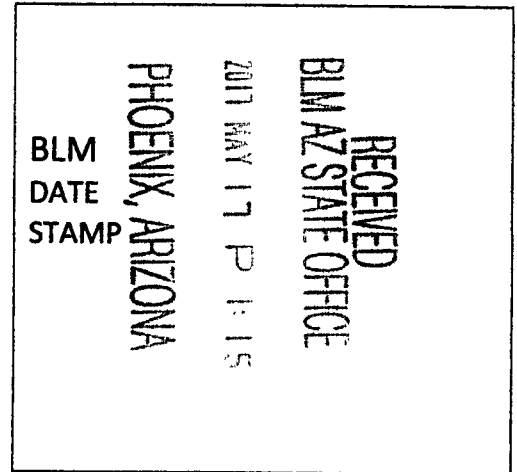
AMC444125

RECEIVED  
BLMAZ STATE OFFICE  
2017 MAY 17 P 1:15  
PHOENIX, ARIZONA

**LOCATION NOTICE FOR LODE MINING CLAIM**

BLM Serial # \_\_\_\_\_

NOTICE IS HEREBY GIVEN that the BTT 67 lode mining claim has been located by Trans Superior Resources, Inc., whose current mailing address is 333 Bridge Street NW, Grand Rapids, MI 49504



The general course of this claim is N. 30° 48' 13" W. and it is situated in Mohave County, Arizona. This claim is 1500 feet in length and 600 feet in width. This claim runs from the location monument on which this location notice is posted on the centerline of the claim approximately

20 feet in a S. 30° 48' 13" E. direction to the S. end line and 1480 feet in a N. 30° 48' 13" W. direction to the N. end line of the claim. This claim is marked by six (6) monuments: one (1) at each corner, and one (1) at the center of each end line of the claim, at least four (4) feet above the ground.

The location monument on which this notice is posted is situated within Section 17, Township 23 N., Range 14 W. Gila & Salt River Base and Meridian, Arizona and this claim encompasses portions of the following quarter section (s), section (s), Township (s) and Range (s) NW 1/4 SEC. 17 & SW 1/4 SEC 8 T. 23 N., R.14 W. Gila & Salt River Base and Meridian, Arizona.

The locality of this claim with reference to some natural object or permanent monument and additional information (if any) concerning its locality are as follows: the location monument of this claim bears N. 24° 52' 00" E. 4689.92 ft. distant from the SW. COR. SEC. 17 T. 23 N., R.14

**W., G & SR B & M.**

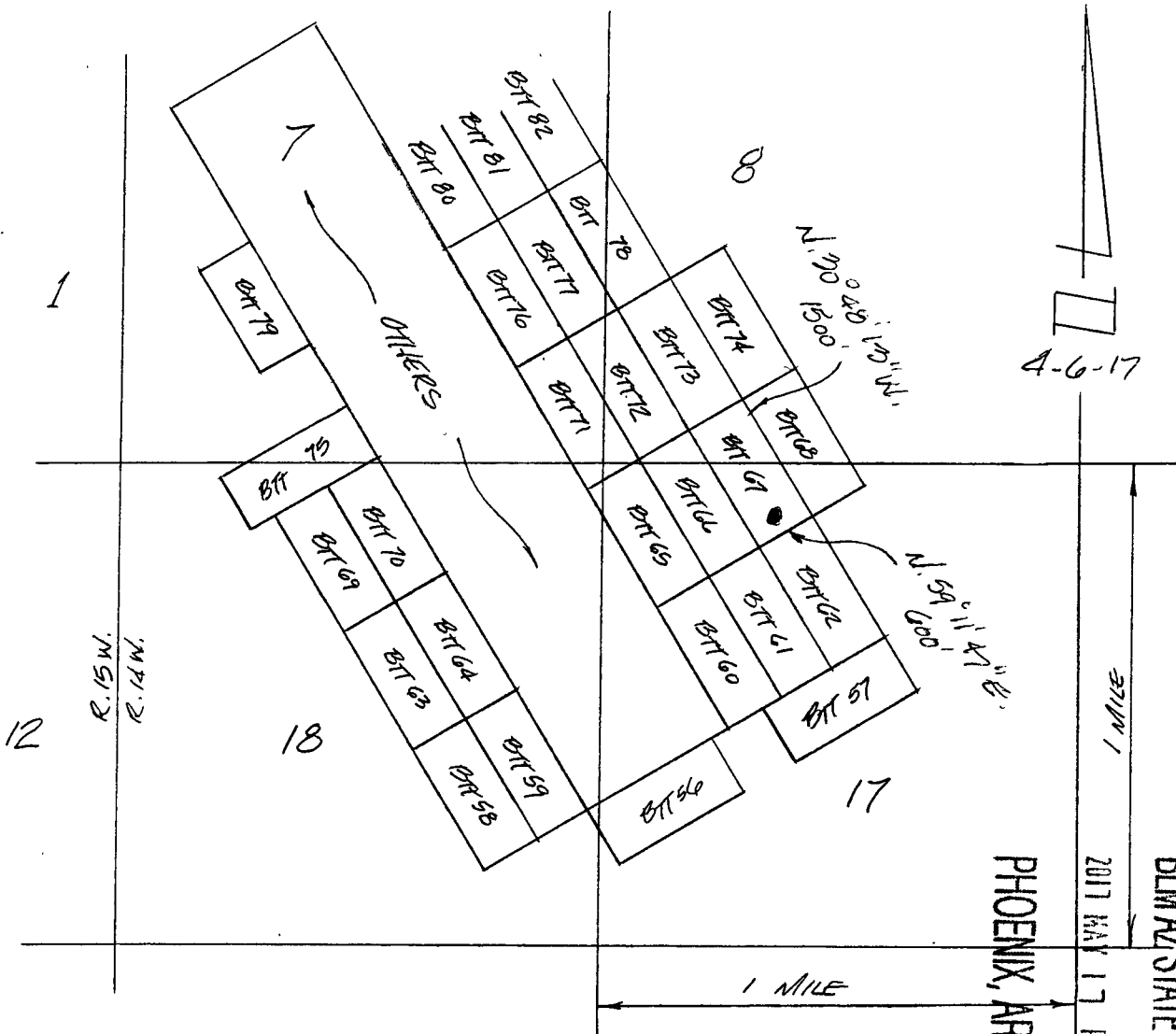
DATED AND POSTED on the ground this 6 day of APRIL, 2017.

LOCATOR James D. Lane  
Agent for Locator: **TRANS SUPERIOR RESOURCES, INC.**

AMC444125



MINING CLAIM MAP



4-6-17

AMC444125

RECEIVED  
BLM AZ STATE OFFICE  
2017 MAY 17 P 1:15  
PHOENIX, ARIZONA

SCALE: 1" = 2000'

● INDICATES LOCATION MONUMENT

1. The above map depicts the BTT 67 Lode mining claim, which is located in Section(s) 17 & 8 Township 23 N, Range 14 W, Gila and Salt River Base Meridian, MOHAVE County, Arizona.
2. The type of corner and location monuments used are as follows: 2" x 2" x 5' wood posts with metal identification tags.
3. The bearings and distances in degrees and feet between claim corners are as depicted on the map.

3

WHEN RECORDED RETURN TO:

MARTY MILLER  
ALMAR PROFESSIONAL SERVICES INC  
8668 NAVARRE PKWAY #113  
NAVARRE, FL 32566

  
**FEE# 2017018808**

OFFICIAL RECORDS  
OF MOHAVE COUNTY  
KRISTI BLAIR,  
COUNTY RECORDER



04/20/2017 02:21 PM Fee: \$10.00

PAGE: 1 of 3

# LOCATION NOTICE FOR LODE MINING CLAIM

AMC444126

RECEIVED  
BLM AZ STATE OFFICE  
2017 MAY 17 P 1:15  
PHOENIX, ARIZONA

CCS

**LOCATION NOTICE FOR LODE MINING CLAIM**

BLM Serial # \_\_\_\_\_

NOTICE IS HEREBY GIVEN that the BTT 68 lode mining claim has been located by Trans Superior Resources, Inc., whose current mailing address is 333 Bridge Street NW, Grand Rapids, MI 49504

The general course of this claim is N. 30° 48' 13" W. and it is situated in Mohave County, Arizona. This claim is 1500 feet in length and 600 feet in width. This claim runs from the location monument on which this location notice is posted on the centerline of the claim approximately

45 feet in a S. 30° 48' 13" E. direction to the S. end line and 1455 feet in a N. 30° 48' 13" W. direction to the N. end line of the claim. This claim is marked by six (6) monuments: one (1) at each corner, and one (1) at the center of each end line of the claim, at least four (4) feet above the ground.


The location monument on which this notice is posted is situated within Section 17, Township 23 N., Range 14 W. Gila & Salt River Base and Meridian, Arizona and this claim encompasses portions of the following quarter section (s), section (s), Township (s) and Range (s) SW 1/4 SEC. 8, NE 1/4 NW 1/4 SEC. 17 T. 23 N., R. 14 W. Gila & Salt River Base and Meridian, Arizona.

The locality of this claim with reference to some natural object or permanent monument and additional information (if any) concerning its locality are as follows: the location monument of this claim bears N. 28° 21' 48" E. 5209.20 ft. distant from the SW. COR. SEC. 17 T. 23 N., R. 14

**W. G & SR B & M.**

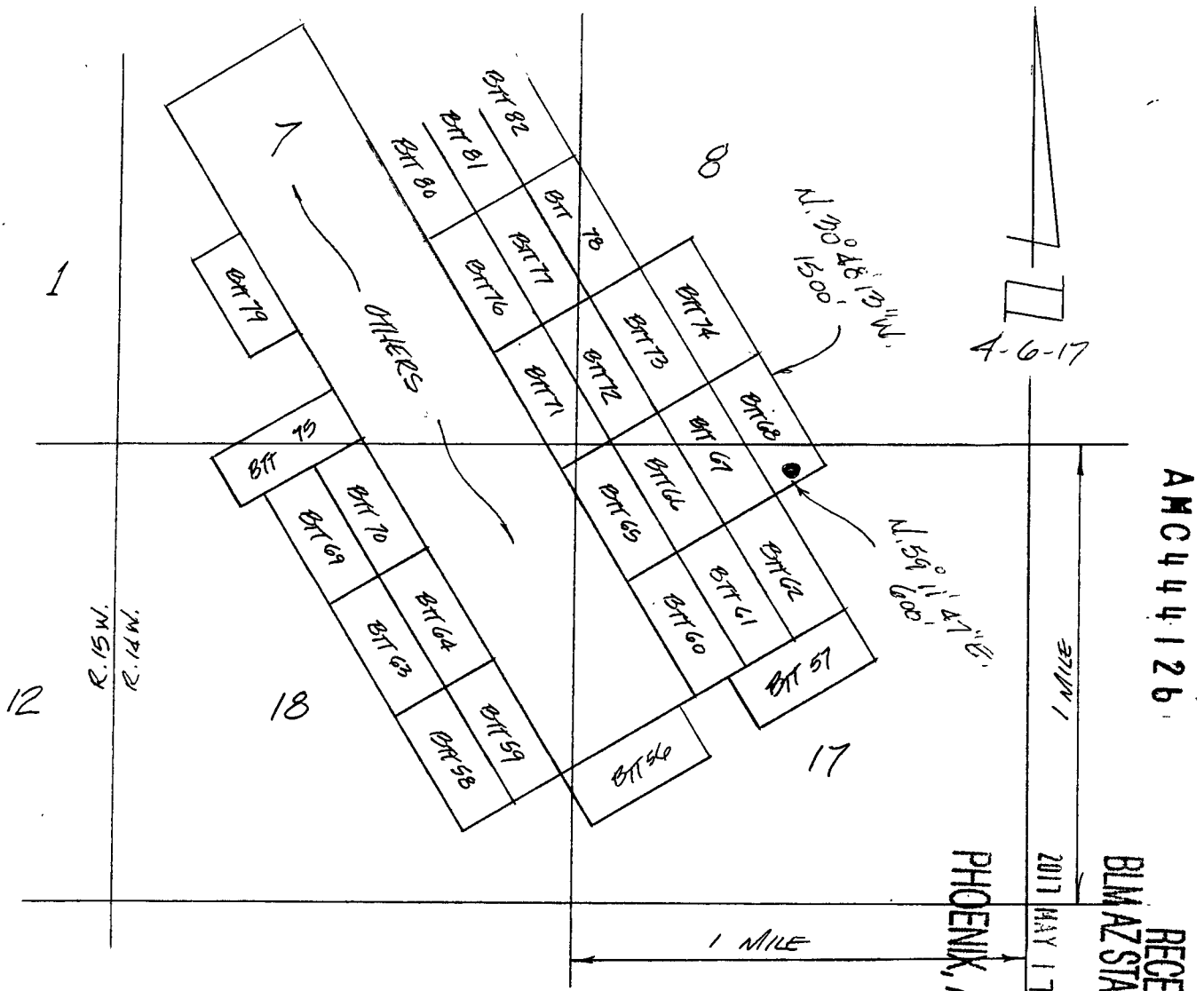
DATED AND POSTED on the ground this 6 day of APRIL, 2017.

LOCATOR James Plum  
Agent for Locator: **TRANS SUPERIOR RESOURCES, INC.**



A  
M  
C  
4  
4  
4  
1  
2  
6

# MINING CLAIM MAP



SCALE: 1" = 2000'

● INDICATES LOCATION MONUMENT

RECEIVED  
 BLM AZ STATE OFFICE  
 2017 MAY 17 P 1:15  
 PHOENIX, ARIZONA  
 1 MILE  
 2017 MAY 17 P 1:15  
 1 MILE  
 AMC 444126

1. The above map depicts the BTT 68 Lode mining claim, which is located in Section(s) 8 & 17 Township 23 N, Range 14 W, Gila and Salt River Base Meridian, MOHAVE County, Arizona.
2. The type of corner and location monuments used are as follows: 2" x 2" x 5' wood posts with metal identification tags.
3. The bearings and distances in degrees and feet between claim corners are as depicted on the map.

WHEN RECORDED RETURN TO:

MARTY MILLER  
ALMAR PROFESSIONAL SERVICES INC  
8668 NAVARRE PKWAY #113  
NAVARRE, FL 32566



**FEE# 2017018809**

OFFICIAL RECORDS  
OF MOHAVE COUNTY  
KRISTI BLAIR,  
COUNTY RECORDER



04/20/2017 02:21 PM Fee: \$10.00

PAGE: 1 of 3

# LOCATION NOTICE FOR LODE MINING CLAIM


AMC444127

RECEIVED  
BLM AZ STATE OFFICE  
2017 MAY 17 P 1:16  
PHOENIX, ARIZONA

**LOCATION NOTICE FOR LODE MINING CLAIM**

BLM Serial # \_\_\_\_\_

NOTICE IS HEREBY GIVEN that the BTT 69 lode mining claim has been located by Trans Superior Resources, Inc., whose current mailing address is 333 Bridge Street NW, Grand Rapids, MI 49504



The general course of this claim is N. 30° 48' 13" W. and it is situated in Mohave County, Arizona. This claim is 1500 feet in length and 600 feet in width. This claim runs from the location monument on which this location notice is posted on the centerline of the claim approximately

20 feet in a S. 30° 48' 13" E. direction to the S. end line and 1480 feet in a N. 30° 48' 13" W. direction to the N. end line of the claim. This claim is marked by six (6) monuments: one (1) at each corner, and one (1) at the center of each end line of the claim, at least four (4) feet above the ground.

The location monument on which this notice is posted is situated within Section 18, Township 23 N., Range 14 Gila & Salt River Base and Meridian, Arizona and this claim encompasses portions of the following quarter section (s), section (s), Township (s) and Range (s) NE & NW 1/4's SEC. 18 T. 23 N., R. 14 W. Gila & Salt River Base and Meridian, Arizona.

The locality of this claim with reference to some natural object or permanent monument and additional information (if any) concerning its locality are as follows: the location monument of this claim bears S. 6° 22' 11" E. 1911.91 ft. distant from the N. 1/4 COR. SEC. 18 T. 23 N., R. 14

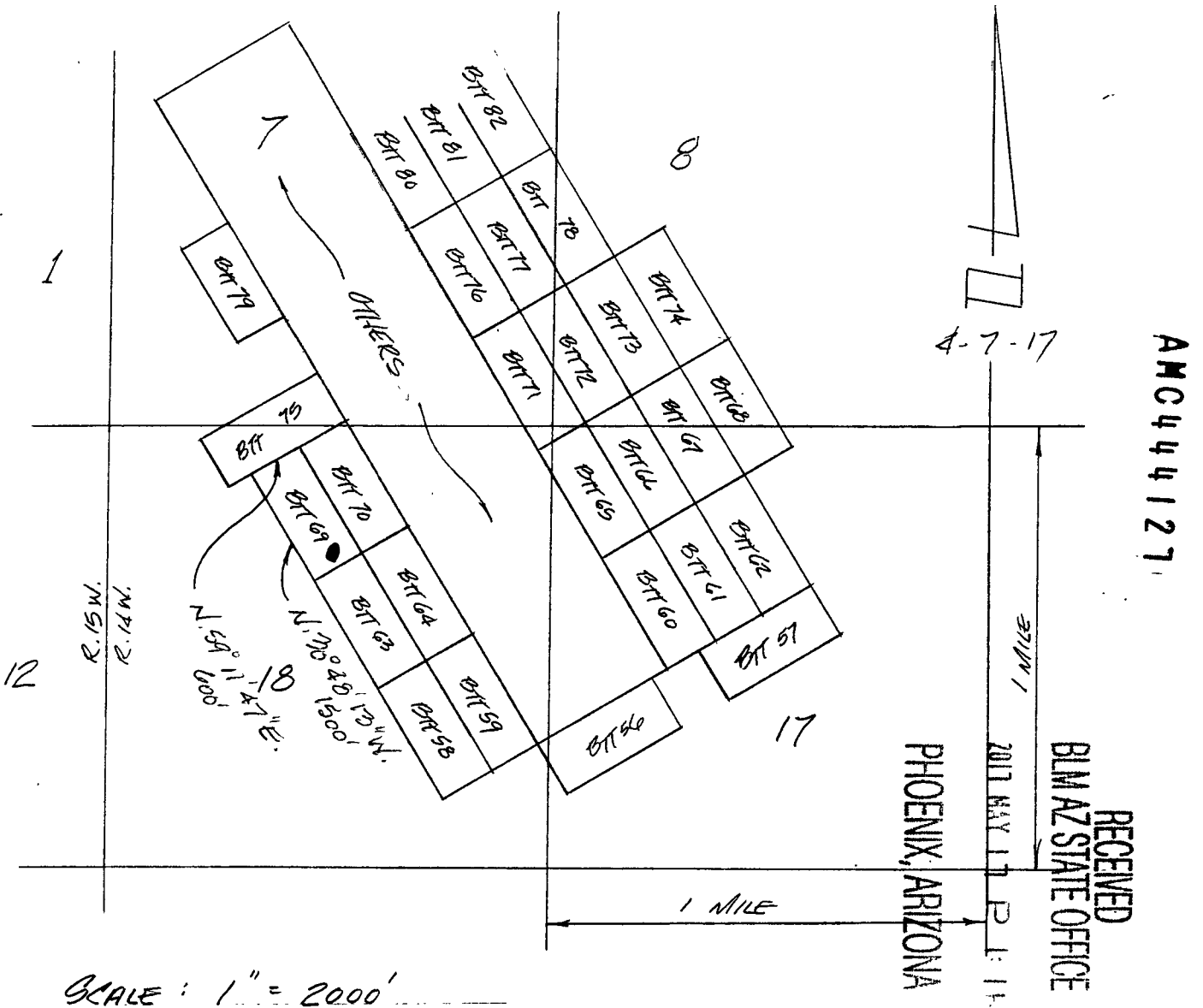
**W., G & SR B & M.**

DATED AND POSTED on the ground this 7 day of APRIL, 20 17

LOCATOR James L. Plummer Agent for Locator: **TRANS SUPERIOR RESOURCES, INC.**

A  
M  
C  
4  
4  
4  
1  
2  
7

# MINING CLAIM MAP



SCALE: 1" = 2000'

● INDICATES LOCATION MONUMENT

1. The above map depicts the BTT 69 Lode mining claim, which is located in Section(s) 18 Township 23 N, Range 14 W, Gila and Salt River Base Meridian, MOHAVE County, Arizona.
2. The type of corner and location monuments used are as follows: 2" x 2" x 5' wood posts with metal identification tags.
3. The bearings and distances in degrees and feet between claim corners are as depicted on the map.

3

WHEN RECORDED RETURN TO:

MARTY MILLER  
ALMAR PROFESSIONAL SERVICES INC  
8668 NAVARRE PKWAY #113  
NAVARRE, FL 32566

  
**FEE# 2017018810**

OFFICIAL RECORDS  
OF MOHAVE COUNTY  
KRISTI BLAIR,  
COUNTY RECORDER



04/20/2017 02:21 PM Fee: \$10.00

PAGE: 1 of 3

# LOCATION NOTICE FOR LODE MINING CLAIM

AMC444128

RECEIVED  
BLM AZ STATE OFFICE  
2017 MAY 17 P 1:15  
PHOENIX, ARIZONA



**LOCATION NOTICE FOR LODE MINING CLAIM**

BLM Serial # \_\_\_\_\_

NOTICE IS HEREBY GIVEN that the BTT 70 lode mining claim has been located by Trans Superior Resources, Inc., whose current mailing address is 333 Bridge Street NW, Grand Rapids, MI 49504

The general course of this claim is N. 30° 48' 13" W. and it is situated in Mohave County, Arizona. This claim is 1500 feet in length and 600 feet in width. This claim runs from the location monument on which this location notice is posted on the centerline of the claim approximately

20 feet in a S. 30° 48' 13" E direction to the S end line and 1480 feet in a N. 30° 48' 13" W. direction to the N end line of the claim. This claim is marked by six (6) monuments: one (1) at each corner, and one (1) at the center of each end line of the claim, at least four (4) feet above the ground.

The location monument on which this notice is posted is situated within Section 18, Township 23 N., Range 14 W. Gila & Salt River Base and Meridian, Arizona and this claim encompasses portions of the following quarter section (s), section (s), Township (s) and Range (s) NE 1/4 NW 1/4 SEC. 18 T. 23 N., R. 14 W. Gila & Salt River Base and Meridian, Arizona.


The locality of this claim with reference to some natural object or permanent monument and additional information (if any) concerning its locality are as follows: the location monument of this claim bears S. 24° 22' 36" E, 1749.41 ft. distant from the N 1/4 COR. SEC. 18 T. 23 N., R. 14

W. G & SR B & M.

DATED AND POSTED on the ground this 7 day of APRIL, 2017.

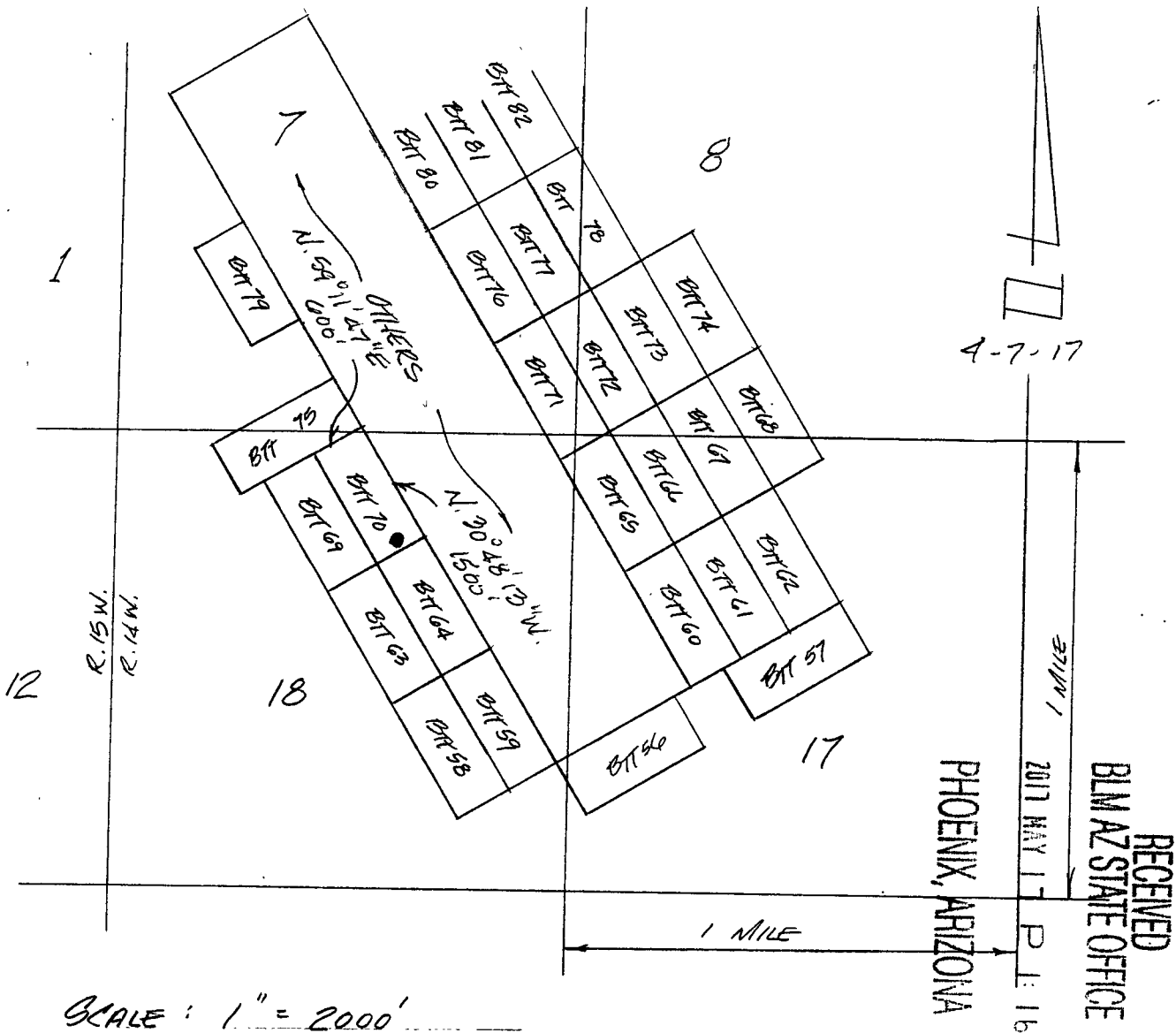
LOCATOR James L. [Signature]

Agent for Locator: TRANS SUPERIOR RESOURCES, INC.



AMC 114128

# MINING CLAIM MAP



SCALE: 1" = 2000'

● INDICATES LOCATION MONUMENT

1. The above map depicts the BTT 70 Lode mining claim, which is located in Section(s) 18 Township 23 N, Range 14 W, Gila and Salt River Base Meridian, MOHAVE County, Arizona.
2. The type of corner and location monuments used are as follows: 2" x 2" x 5' wood posts with metal identification tags.
3. The bearings and distances in degrees and feet between claim corners are as depicted on the map.

AMC444128

RECEIVED  
 BLM AZ STATE OFFICE  
 PHOENIX, ARIZONA  
 2017 MAY 17 P 1:16  
 3711 W 1

4-7-17

3

WHEN RECORDED RETURN TO:

MARTY MILLER  
ALMAR PROFESSIONAL SERVICES INC  
8668 NAVARRE PKWAY #113  
NAVARRE, FL 32566



**FEE# 2017018811**

OFFICIAL RECORDS  
OF MOHAVE COUNTY  
KRISTI BLAIR,  
COUNTY RECORDER



04/20/2017 02:21 PM Fee: \$10.00

PAGE: 1 of 3

# LOCATION NOTICE FOR LODE MINING CLAIM

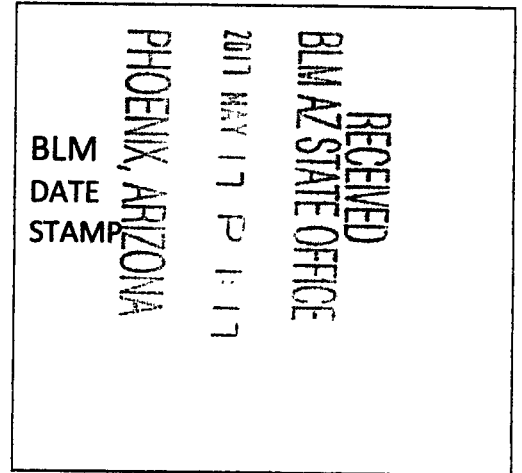
AMC444129

RECEIVED  
BLM AZ STATE OFFICE  
2017 MAY 17 P 1:17  
PHOENIX, ARIZONA

**LOCATION NOTICE FOR LODE MINING CLAIM**

BLM Serial # \_\_\_\_\_

NOTICE IS HEREBY GIVEN that the BTT 71 lode mining claim has been located by Trans Superior Resources, Inc., whose current mailing address is 333 Bridge Street NW, Grand Rapids, MI 49504



The general course of this claim is N. 30° 48' 13" W. and it is situated in Mohave County, Arizona. This claim is 1500 feet in length and 600 feet in width. This claim runs from the location monument on which

this location notice is posted on the centerline of the claim approximately 25 feet in a N. 30° 48' 13" W. direction to the N. end line and 1475 feet in a S. 30° 48' 13" E. direction to the S. end line of the claim. This claim is marked by six (6) monuments: one (1) at each corner, and one (1) at the center of each end line of the claim, at least four (4) feet above the ground.

The location monument on which this notice is posted is situated within Section 7, Township 23 N., Range 14 W. Gila & Salt River Base and Meridian, Arizona and this claim encompasses portions of the following quarter section (s) section (s), Township (s) and Range (s) SE 1/4 SEC. 7, SW 1/4 SEC. 8, NW 1/4 SEC. 17, NE 1/4 SEC. 18, T. 23 N., R. 14 W. Gila & Salt River Base and Meridian, Arizona.

The locality of this claim with reference to some natural object or permanent monument and additional information (if any) concerning its locality are as follows: the location monument of this claim bears S. 19° 23' 14" W. 1854.02, ft. distant from the E 1/4 COR. SEC. 7 T. 23 N., R. 14

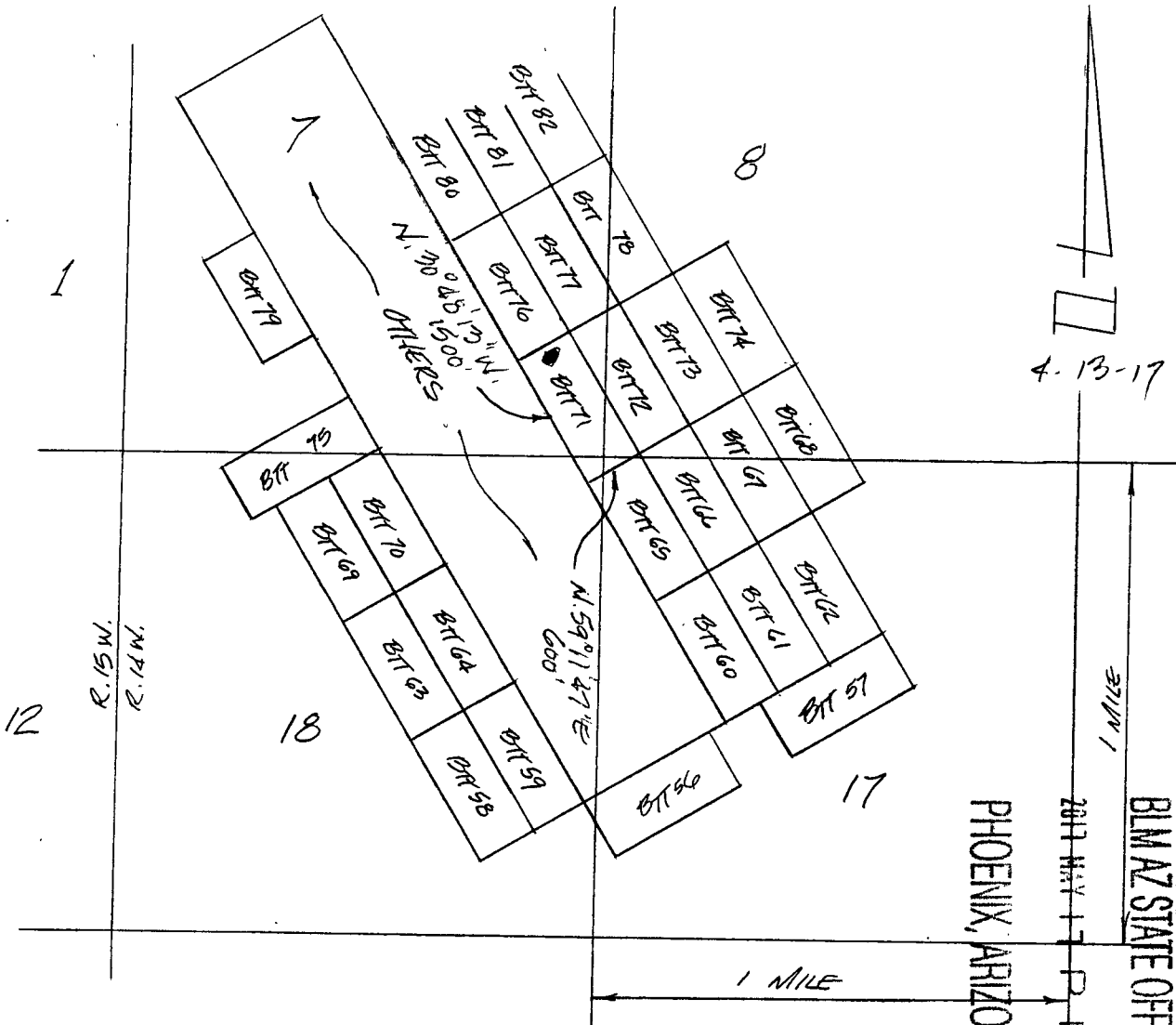
**W., G & SR B & M.**

DATED AND POSTED on the ground this 13 day of APRIL, 2017.

LOCATOR James L. P...  
Agent for Locator: TRANS SUPERIOR RESOURCES, INC.

APR 17 2017 4:29

MINING CLAIM MAP



AMC444129

4-13-17

RECEIVED  
BLM AZ STATE OFFICE  
2017 MAY 17 P 11  
PHOENIX, ARIZONA

SCALE: 1" = 2000'

● INDICATES LOCATION MONUMENT

1. The above map depicts the BTT 71 Lode mining claim, which is located in Section(s) 7, 8, 17 & 18 Township 23 N, Range 14 W, Gila and Salt River Base Meridian, MOHAVE County, Arizona.
2. The type of corner and location monuments used are as follows: 2" x 2" x 5' wood posts with metal identification tags.
3. The bearings and distances in degrees and feet between claim corners are as depicted on the map.

WHEN RECORDED RETURN TO:

MARTY MILLER  
ALMAR PROFESSIONAL SERVICES INC  
8668 NAVARRE PKWAY #113  
NAVARRE, FL 32566

  
**FEE# 2017018812**

OFFICIAL RECORDS  
OF MOHAVE COUNTY  
KRISTI BLAIR,  
COUNTY RECORDER



04/20/2017 02:21 PM Fee: \$10.00

PAGE: 1 of 3

# LOCATION NOTICE FOR LODE MINING CLAIM

AMC444130

RECEIVED  
BLM AZ STATE OFFICE  
2017 MAY 17 P 1:17  
PHOENIX, ARIZONA

**LOCATION NOTICE FOR LODE MINING CLAIM**

BLM Serial # \_\_\_\_\_

NOTICE IS HEREBY GIVEN that the BTT 72 lode mining claim has been located by Trans Superior Resources, Inc., whose current mailing address is 333 Bridge Street NW, Grand Rapids, MI 49504

The general course of this claim is N. 30° 48' 13" W. and it is situated in Mohave County, Arizona. This claim is 1500 feet in length and 600 feet in width. This claim runs from the location monument on which this location notice is posted on the centerline of the claim approximately

20 feet in a N. 30° 48' 13" W. direction to the N. end line and 1480 feet in a S. 30° 48' 13" E direction to the S end line of the claim. This claim is marked by six (6) monuments: one (1) at each corner, and one (1) at the center of each end line of the claim, at least four (4) feet above the ground.

The location monument on which this notice is posted is situated within Section 7, Township 23 N., Range 14 W. Gila & Salt River Base and Meridian, Arizona and this claim encompasses portions of the following quarter section (s), section (s), Township (s) and Range (s) SE 1/4 SEC. 7, SW 1/4 SEC. 8 & NW 1/4 SEC. 17 T. 23 N., R. 14 W. Gila & Salt River Base and Meridian, Arizona.


The locality of this claim with reference to some natural object or permanent monument and additional information (if any) concerning its locality are as follows: the location monument of this claim bears S. 4° 05' 06" W., 1241.00 ft. distant from the E 1/4 COR. SEC. 7 T. 23 N., R. 14 W.

W., G & SR B & M.

DATED AND POSTED on the ground this 13 day of APRIL, 20 17.

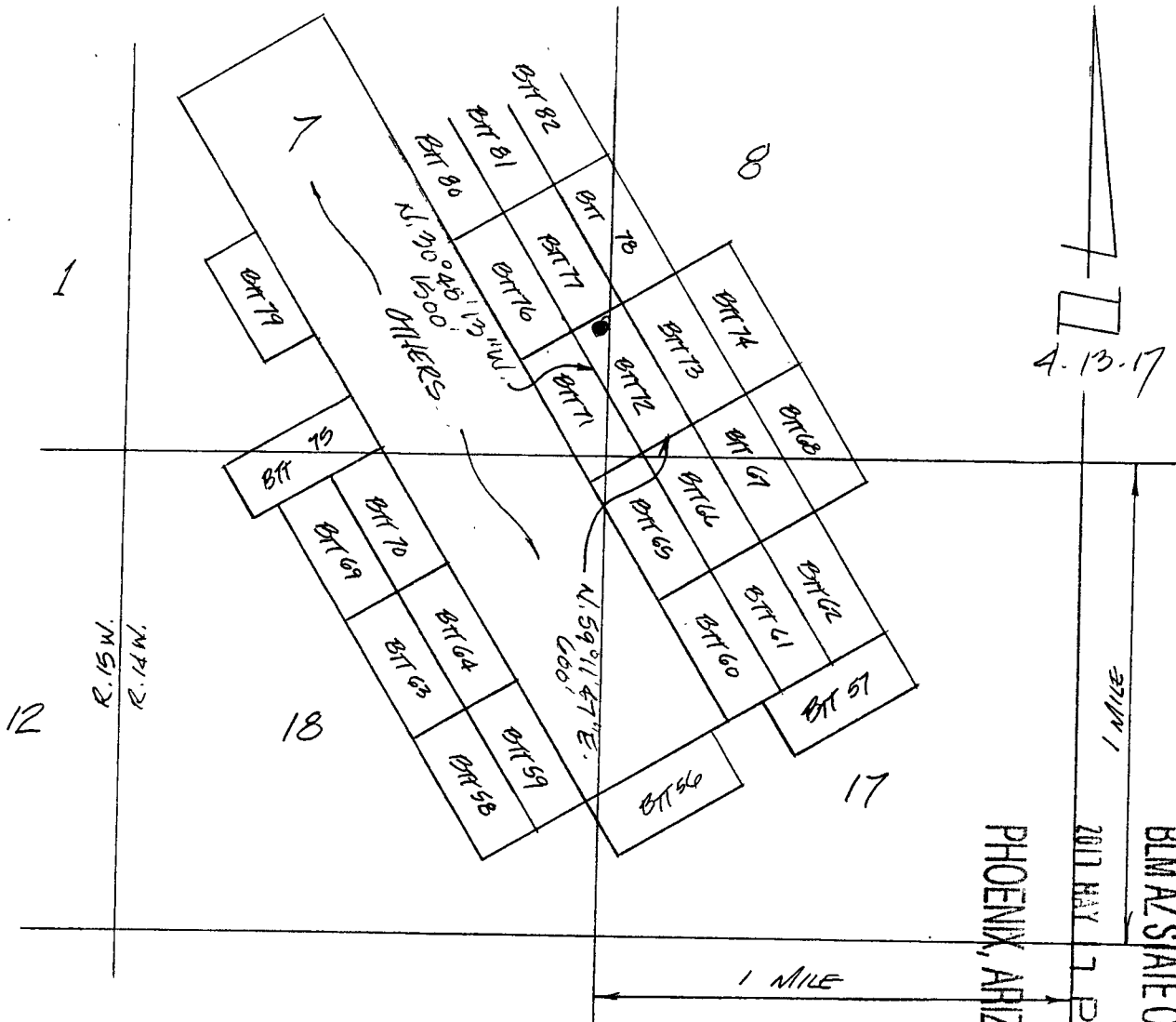
LOCATOR James L. [Signature]

Agent for Locator: **TRANS SUPERIOR RESOURCES, INC.**



AMC 444130

# MINING CLAIM MAP



SCALE : 1" = 2000'

● INDICATES LOCATION MONUMENT

AMC44130

RECEIVED  
 BLM AZ STATE OFFICE  
 PHOENIX, ARIZONA  
 2011 MAY 7 P. 1:18

1. The above map depicts the BTT 72 Lode mining claim, which is located in Section(s) 7, 8 & 17 Township 23 N, Range 14 W, Gila and Salt River Base Meridian, MOHAVE County, Arizona.
2. The type of corner and location monuments used are as follows: 2" x 2" x 5' wood posts with metal identification tags.
3. The bearings and distances in degrees and feet between claim corners are as depicted on the map.



WHEN RECORDED RETURN TO:

MARTY MILLER  
ALMAR PROFESSIONAL SERVICES INC  
8668 NAVARRE PKWAY #113  
NAVARRE, FL 32566



**FEE# 2017018813**

OFFICIAL RECORDS  
OF MOHAVE COUNTY  
KRISTI BLAIR,  
COUNTY RECORDER



04/20/2017 02:21 PM Fee: \$10.00

PAGE: 1 of 3

# LOCATION NOTICE FOR LODE MINING CLAIM

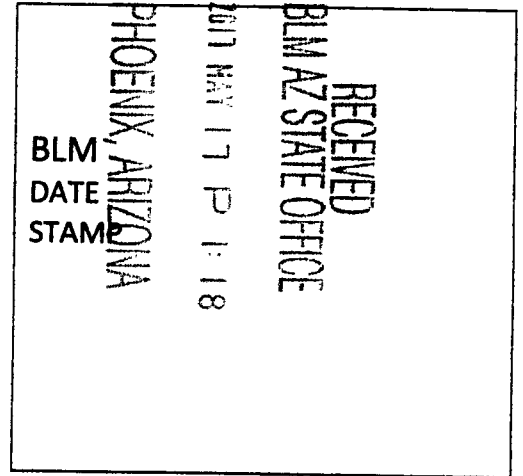
AMC444131

RECEIVED  
BLM AZ STATE OFFICE  
2017 MAY 17 P 1:18  
PHOENIX, ARIZONA

**LOCATION NOTICE FOR LODE MINING CLAIM**

BLM Serial # \_\_\_\_\_

NOTICE IS HEREBY GIVEN that the BTT 73 lode mining claim has been located by Trans Superior Resources, Inc., whose current mailing address is 333 Bridge Street NW, Grand Rapids, MI 49504



The general course of this claim is N. 30° 48' 13" W. and it is situated in Mohave County, Arizona. This claim is 1500 feet in length and 600 feet in width. This claim runs from the location monument on which this location notice is posted on the centerline of the claim approximately

30 feet in a N. 30° 48' 13" W. direction to the N. end line and 1470 feet in a S. 30° 48' 13" E. direction to the S. end line of the claim. This claim is marked by six (6) monuments: one (1) at each corner, and one (1) at the center of each end line of the claim, at least four (4) feet above the ground.

The location monument on which this notice is posted is situated within Section 8, Township 23 N., Range 14 W. Gila & Salt River Base and Meridian, Arizona and this claim encompasses portions of the following quarter section (s), section (s), Township (s) and Range (s) SW 1/4 SEC. 8 T. 23 N., R. 14 W. Gila & Salt River Base and Meridian, Arizona.

The locality of this claim with reference to some natural object or permanent monument and additional information (if any) concerning its locality are as follows: the location monument of this claim bears S. 20° 09' 01" E. 1212.91 ft. distant from the W 1/4 COR. SEC. 8 T. 23 N., R. 14

W., G & SR B & M.

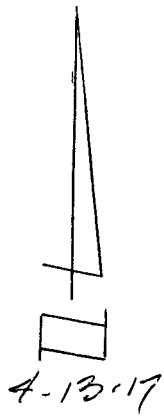
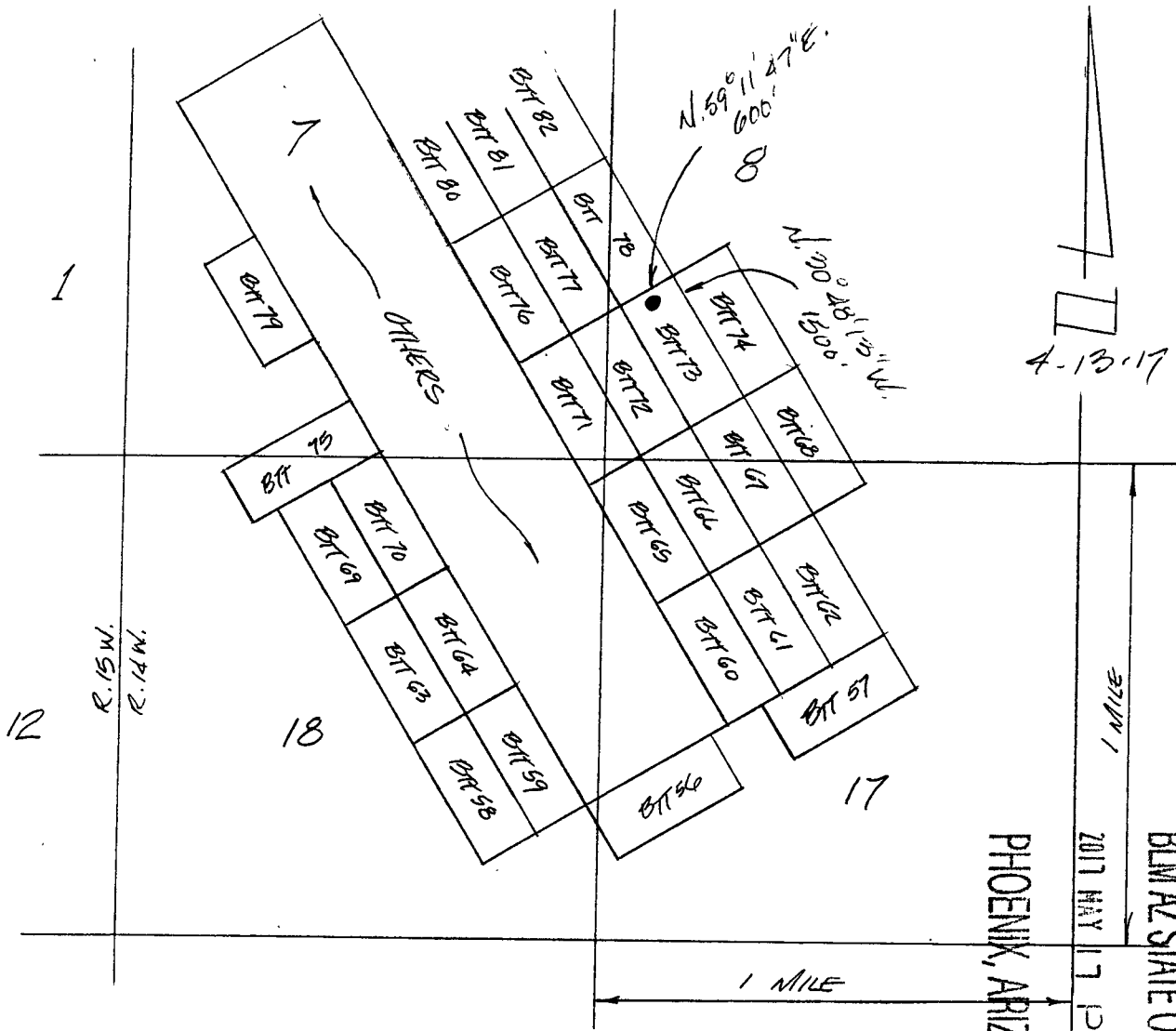
DATED AND POSTED on the ground this 13 day of APRIL, 2017.

LOCATOR James A. P...

Agent for Locator: TRANS SUPERIOR RESOURCES, INC.

AMC44431

# MINING CLAIM MAP



AMC441311

RECEIVED  
 BLM AZ STATE OFFICE  
 2017 MAY 17 12:18  
 PHOENIX, ARIZONA

SCALE: 1" = 2000'

● INDICATES LOCATION MONUMENT

1. The above map depicts the BTT 73 Lode mining claim, which is located in Section(s) 8 Township 23 N, Range 14 W, Gila and Salt River Base Meridian, MOHAVE County, Arizona.
2. The type of corner and location monuments used are as follows: 2" x 2" x 5' wood posts with metal identification tags.
3. The bearings and distances in degrees and feet between claim corners are as depicted on the map.

3

WHEN RECORDED RETURN TO:

MARTY MILLER  
ALMAR PROFESSIONAL SERVICES INC  
8668 NAVARRE PKWAY #113  
NAVARRE, FL 32566

  
**FEE# 2017018814**

OFFICIAL RECORDS  
OF MOHAVE COUNTY  
KRISTI BLAIR,  
COUNTY RECORDER



04/20/2017 02:21 PM Fee: \$10.00

PAGE: 1 of 3

# LOCATION NOTICE FOR LODGE MINING CLAIM

AMC444132


RECEIVED  
BLM AZ STATE OFFICE  
2017 MAY 17 P 1:18  
PHOENIX, ARIZONA

**LOCATION NOTICE FOR LODE MINING CLAIM**

BLM Serial # \_\_\_\_\_

NOTICE IS HEREBY GIVEN that the BTT 74 lode mining claim has been located by Trans Superior Resources, Inc., whose current mailing address is 333 Bridge Street NW, Grand Rapids, MI 49504

The general course of this claim is N. 30° 48' 13" W. and it is situated in Mohave County, Arizona. This claim is 1500 feet in length and 600 feet in width. This claim runs from the location monument on which



this location notice is posted on the centerline of the claim approximately 30 feet in a N. 30° 48' 13" W. direction to the N end line and 1470 feet in a S 30° 48' 13" E. direction to the E. end line of the claim. This claim is marked by six (6) monuments: one (1) at each corner, and one (1) at the center of each end line of the claim, at least four (4) feet above the ground.

The location monument on which this notice is posted is situated within Section 8, Township 23 N., Range 14 W. Gila & Salt River Base and Meridian, Arizona and this claim encompasses portions of the following quarter section (s), section (s), Township (s) and Range (s) SW 1/4 SEC. 8 T. 23 N., R. 14 W. Gila & Salt River Base and Meridian, Arizona.

The locality of this claim with reference to some natural object or permanent monument and additional information (if any) concerning its locality are as follows: the location monument of this claim bears S. 48° 18' 03" E. 1249.83 ft. distant from the W 1/4 COR., SEC. 8 T. 23 N., R. 14

**W., G & SR B & M.**

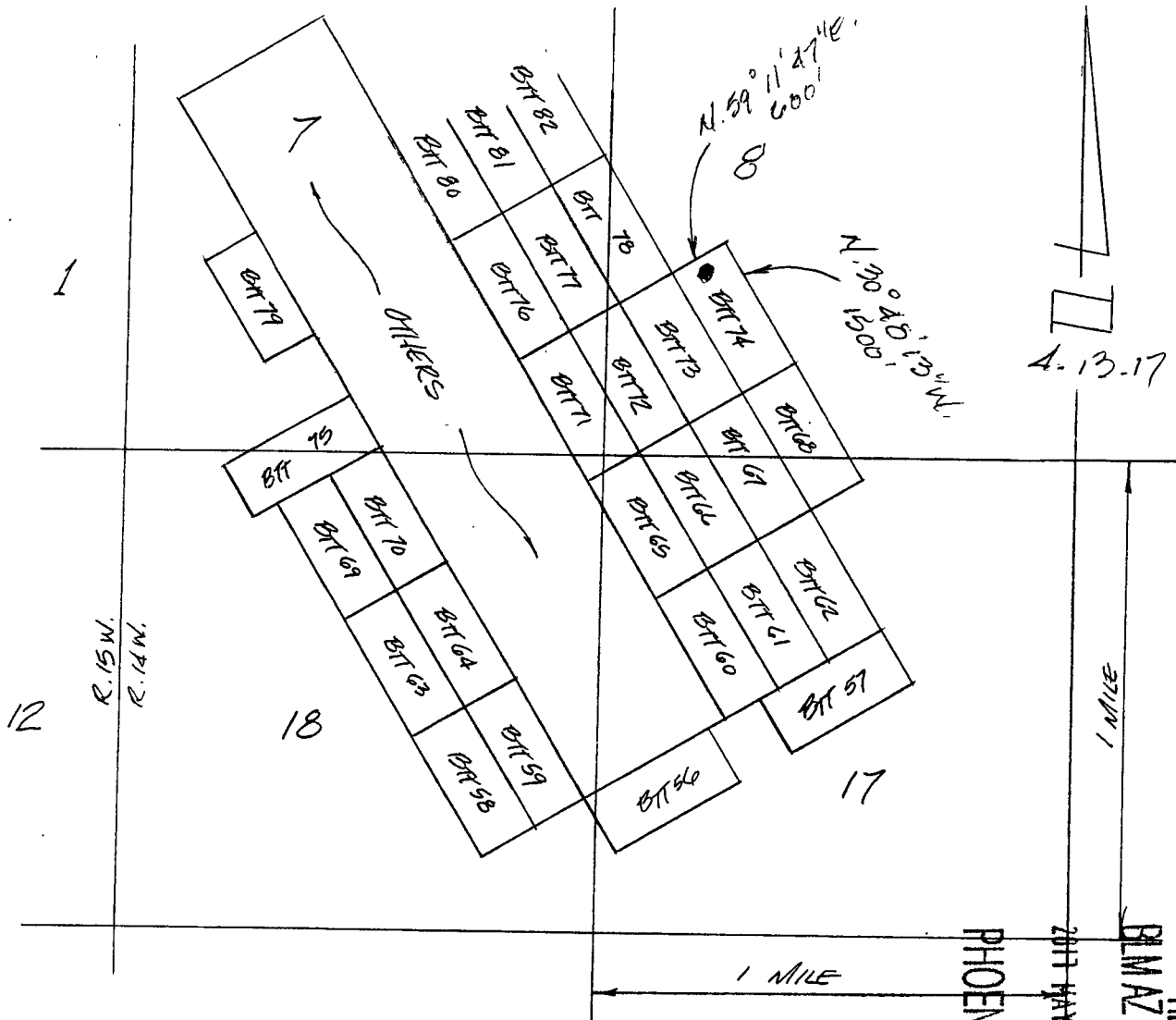
DATED AND POSTED on the ground this 13 day of APRIL, 2017.

LOCATOR James L. P...

Agent for Locator: **TRANS SUPERIOR RESOURCES, INC.**

AM 5/14/17 132

# MINING CLAIM MAP



AMC441321

SCALE: 1" = 2000'

● INDICATES LOCATION MONUMENT

1. The above map depicts the BTT 74 Lode mining claim, which is located in Section(s) 8 Township 23 N, Range 14 W, Gila and Salt River Base Meridian, MOHAVE County, Arizona.
2. The type of corner and location monuments used are as follows: 2" x 2" x 5' wood posts with metal identification tags.
3. The bearings and distances in degrees and feet between claim corners are as depicted on the map.

RECEIVED  
 BLM AZ STATE OFFICE  
 PHOENIX, ARIZONA  
 2017 MAY 17 P 1:19  
 1 MILE

3

WHEN RECORDED RETURN TO:

MARTY MILLER  
ALMAR PROFESSIONAL SERVICES INC  
8668 NAVARRE PKWAY #113  
NAVARRE, FL 32566



**FEE# 2017018815**

OFFICIAL RECORDS  
OF MOHAVE COUNTY  
KRISTI BLAIR,  
COUNTY RECORDER



04/20/2017 02:21 PM Fee: \$10.00

PAGE: 1 of 3

# LOCATION NOTICE FOR LODE MINING CLAIM

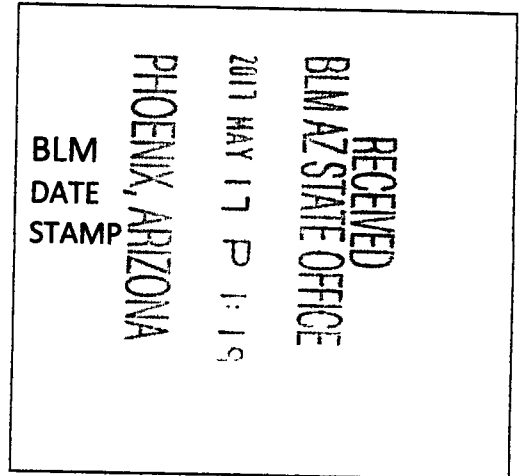
AMC444133

RECEIVED  
BLM AZ STATE OFFICE  
2017 MAY 17 P 1:19  
PHOENIX, ARIZONA

**LOCATION NOTICE FOR LODE MINING CLAIM**

BLM Serial # \_\_\_\_\_

NOTICE IS HEREBY GIVEN that the BTT 75 lode mining claim has been located by Trans Superior Resources, Inc., whose current mailing address is 333 Bridge Street NW, Grand Rapids, MI 49504



The general course of this claim is N. 59° 11' 47" E. and it is situated in Mohave County, Arizona. This claim is 1500 feet in length and 600 feet in width. This claim runs from the location monument on which this location notice is posted on the centerline of the claim approximately

20 feet in a S. 59° 11' 47" W, direction to the W. end line and 1480 feet in a N. 59° 11' 47" E direction to the E end line of the claim. This claim is marked by six (6) monuments: one (1) at each corner, and one (1) at the center of each end line of the claim, at least four (4) feet above the ground.

The location monument on which this notice is posted is situated within Section 18, Township 23 N., Range 14 Gila & Salt River Base and Meridian, Arizona and this claim encompasses portions of the following quarter section (s), section (s), Township (s) and Range (s) NW 1/4 SEC. 18, NE 1/4 SEC. 18, T. 23 N., R. 14 W. Gila & Salt River Base and Meridian, Arizona. & SE 1/4 SEC. 7

AM 444133

The locality of this claim with reference to some natural object or permanent monument and additional information (if any) concerning its locality are as follows: the location monument of this claim bears S. 60° 55' 40" W 1376.45 ft. distant from the N. 1/4 COR. SEC. 18 T. 23 N., R. 14

**W., G & SR B & M.**

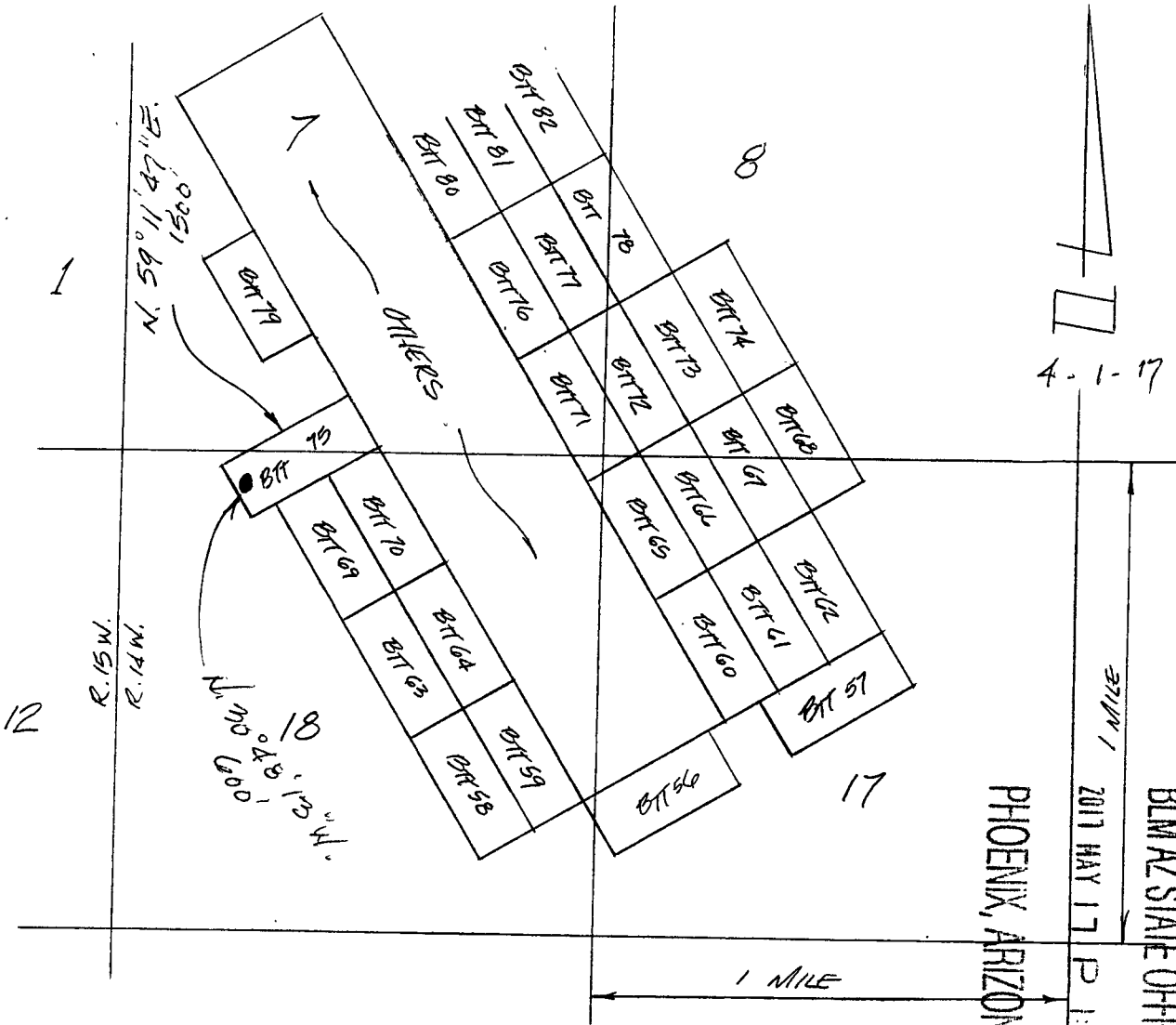
DATED AND POSTED on the ground this 1 day of APRIL, 2017.

LOCATOR James A. [Signature]

Agent for Locator: **TRANS SUPERIOR RESOURCES, INC.**



# MINING CLAIM MAP



SCALE: 1" = 2000'

● INDICATES LOCATION MONUMENT

1. The above map depicts the BTT 75 Lode mining claim, which is located in Section(s) 7 of 18 Township 23 N, Range 14 W, Gila and Salt River Base Meridian, MOHAVE County, Arizona.
2. The type of corner and location monuments used are as follows: 2" x 2" x 5' wood posts with metal identification tags.
3. The bearings and distances in degrees and feet between claim corners are as depicted on the map.

4-1-17

PHOENIX, ARIZONA

3711 W 1 MILE  
2017 MAY 17 P 1:19

RECEIVED  
BLM AZ STATE OFFICE

AMC44133

3

WHEN RECORDED RETURN TO:

MARTY MILLER  
ALMAR PROFESSIONAL SERVICES INC  
8668 NAVARRE PKWAY #113  
NAVARRE, FL 32566



**FEE# 2017018816**

OFFICIAL RECORDS  
OF MOHAVE COUNTY  
KRISTI BLAIR,  
COUNTY RECORDER



04/20/2017 02:21 PM Fee: \$10.00

PAGE: 1 of 3

# LOCATION NOTICE FOR LODE MINING CLAIM


AMC444134

RECEIVED  
BLM AZ STATE OFFICE  
2017 MAY 17 P 1:19  
PHOENIX, ARIZONA

**LOCATION NOTICE FOR LODE MINING CLAIM**

BLM Serial # \_\_\_\_\_

NOTICE IS HEREBY GIVEN that the BTT 76 lode mining claim has been located by Trans Superior Resources, Inc., whose current mailing address is 333 Bridge Street NW, Grand Rapids, MI 49504



The general course of this claim is N. 30° 48' 13" W. and it is situated in Mohave County, Arizona. This claim is 1500 feet in length and 600 feet in width. This claim runs from the location monument on which

this location notice is posted on the centerline of the claim approximately 20 feet in a N. 30° 48' 13" W direction to the N. end line and 1480 feet in a S. 30° 48' 13" E direction to the S. end line of the claim. This claim is marked by six (6) monuments: one (1) at each corner, and one (1) at the center of each end line of the claim, at least four (4) feet above the ground.

The location monument on which this notice is posted is situated within Section 7, Township 23 N., Range 14 W. Gila & Salt River Base and Meridian, Arizona and this claim encompasses portions of the following quarter section (s), section (s), Township (s) and Range (s) SE 1/4 SEC. 7 T. 23 N., R. 14 W. Gila & Salt River Base and Meridian, Arizona.

The locality of this claim with reference to some natural object or permanent monument and additional information (if any) concerning its locality are as follows: the location monument of this claim bears N. 30° 12' 02" E. 2520.05' ft. distant from the S 1/4 COR., SEC. 7 T. 23 N., R. 14

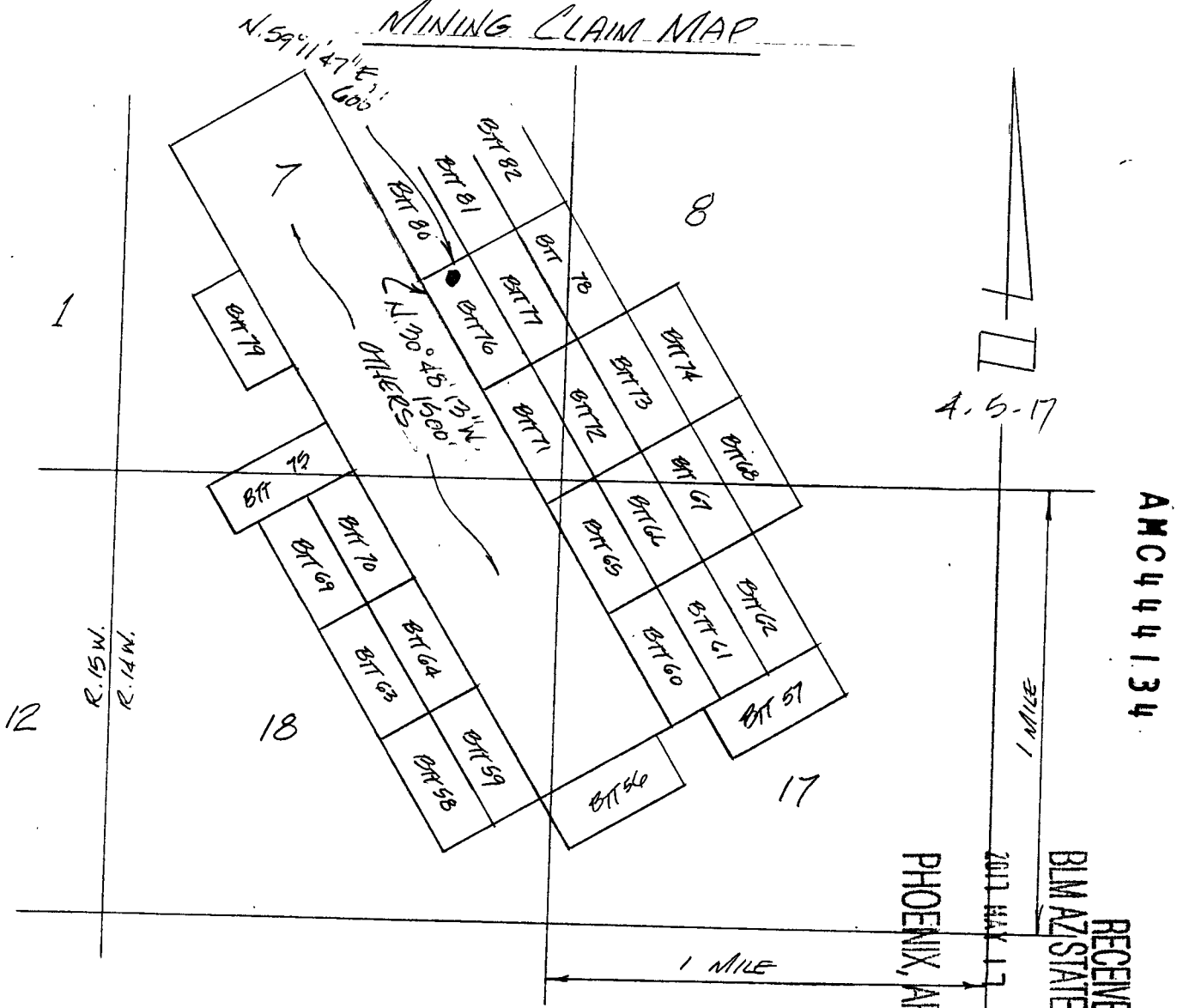
W., G & SR B & M.

DATED AND POSTED on the ground this 5 day of APRIL, 2017.

LOCATOR [Signature]

Agent for Locator: **TRANS SUPERIOR RESOURCES, INC.**

# MINING CLAIM MAP



SCALE : 1" = 2000'

● INDICATES LOCATION MONUMENT

1. The above map depicts the BTT 76 Lode mining claim, which is located in Section(s) 7 Township 23 N, Range 14 W, Gila and Salt River Base Meridian, MOHAVE County, Arizona.
2. The type of corner and location monuments used are as follows: 2" x 2" x 5' wood posts with metal identification tags.
3. The bearings and distances in degrees and feet between claim corners are as depicted on the map.

3

WHEN RECORDED RETURN TO:

MARTY MILLER  
ALMAR PROFESSIONAL SERVICES INC  
8668 NAVARRE PKWAY #113  
NAVARRE, FL 32566

  
**FEE# 2017018817**

OFFICIAL RECORDS  
OF MOHAVE COUNTY  
KRISTI BLAIR,  
COUNTY RECORDER



04/20/2017 02:21 PM Fee: \$10.00

PAGE: 1 of 3

# LOCATION NOTICE FOR LODE MINING CLAIM


AMC444135

RECEIVED  
BLM AZ STATE OFFICE  
2017 MAY 17 P 1:20  
PHOENIX, ARIZONA

**LOCATION NOTICE FOR LODE MINING CLAIM**

BLM Serial # \_\_\_\_\_

NOTICE IS HEREBY GIVEN that the BTT 77 lode mining claim has been located by Trans Superior Resources, Inc., whose current mailing address is 333 Bridge Street NW, Grand Rapids, MI 49504



The general course of this claim is N. 30° 48' 13" W. and it is situated in Mohave County, Arizona. This claim is 1500 feet in length and 600 feet in width. This claim runs from the location monument on which

this location notice is posted on the centerline of the claim approximately 20 feet in a N. 30° 48' 13" W. direction to the N. end line and 1480 feet in a S. 30° 48' 13" E. direction to the S end line of the claim. This claim is marked by six (6) monuments: one (1) at each corner, and one (1) at the center of each end line of the claim, at least four (4) feet above the ground.

The location monument on which this notice is posted is situated within Section 7, Township 23 N., Range 14 W. Gila & Salt River Base and Meridian, Arizona and this claim encompasses portions of the following quarter section (s), Township (s) and Range (s) SE 1/4 SEC. 7, NE 1/4 SEC. 7, SW 1/4 SEC. 8 T. 23 N., R. 14 W. Gila & Salt River Base and Meridian, Arizona.

APR 13 5

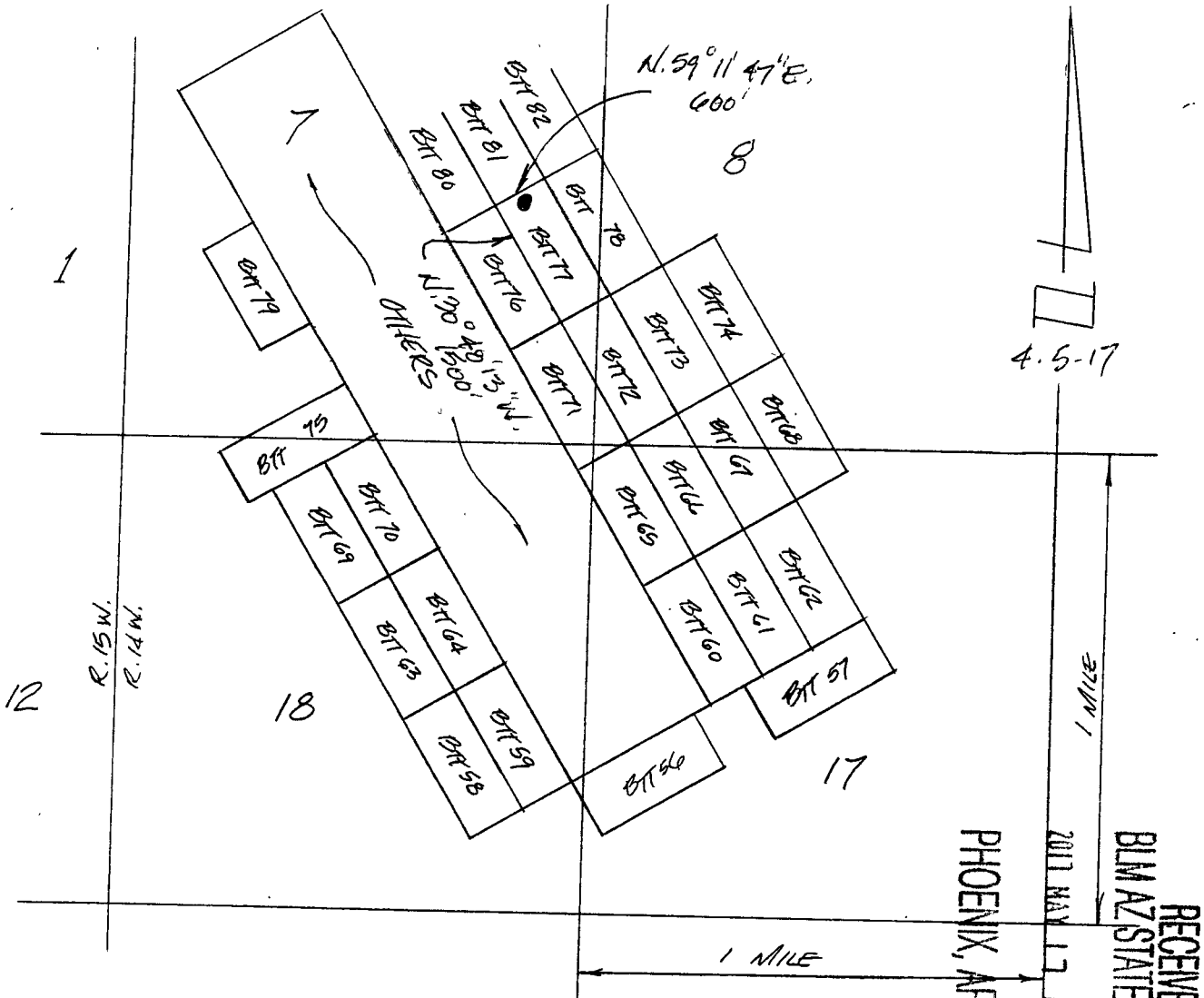
The locality of this claim with reference to some natural object or permanent monument and additional information (if any) concerning its locality are as follows: the location monument of this claim bears N. 35° 39' 25" E. 3058.71 ft. distant from the S 1/4 COR. SEC. 7 T. 23 N., R. 14

**W., G & SR B & M.**

DATED AND POSTED on the ground this 5 day of APRIL, 2017.

LOCATOR [Signature]  
Agent for Locator: **TRANS SUPERIOR RESOURCES, INC.**

# MINING CLAIM MAP



SCALE : 1" = 2000'

● INDICATES LOCATION MONUMENT

RECEIVED  
 BLM AZ STATE OFFICE  
 2011 MAY 17 P 1:20  
 PHOENIX, ARIZONA

AMC444135

1. The above map depicts the BTT 77 Lode mining claim, which is located in Section(s) 7 & 8 Township 23 N, Range 14 W, Gila and Salt River Base Meridian, MOHAVE County, Arizona.
2. The type of corner and location monuments used are as follows: 2" x 2" x 5' wood posts with metal identification tags.
3. The bearings and distances in degrees and feet between claim corners are as depicted on the map.

WHEN RECORDED RETURN TO:

MARTY MILLER  
ALMAR PROFESSIONAL SERVICES INC  
8668 NAVARRE PKWAY #113  
NAVARRE, FL 32566



**FEE# 2017018818**

OFFICIAL RECORDS  
OF MOHAVE COUNTY  
KRISTI BLAIR,  
COUNTY RECORDER



04/20/2017 02:21 PM Fee: \$10.00

PAGE: 1 of 3

# LOCATION NOTICE FOR LODE MINING CLAIM

AMC444136


RECEIVED  
BLM AZ STATE OFFICE  
2017 MAY 17 P 1:20  
PHOENIX, ARIZONA



**LOCATION NOTICE FOR LODE MINING CLAIM**

BLM Serial # \_\_\_\_\_

NOTICE IS HEREBY GIVEN that the BTT 78 lode mining claim has been located by Trans Superior Resources, Inc., whose current mailing address is 333 Bridge Street NW, Grand Rapids, MI 49504



The general course of this claim is N. 30° 48' 13" W and it is situated in Mohave County, Arizona. This claim is 1500 feet in length and 600 feet in width. This claim runs from the location monument on which

this location notice is posted on the centerline of the claim approximately 25 feet in a N. 30° 48' 13" W direction to the N. end line and 1475 feet in a S. 30° 48' 13" E direction to the S. end line of the claim. This claim is marked by six (6) monuments: one (1) at each corner, and one (1) at the center of each end line of the claim, at least four (4) feet above the ground.

The location monument on which this notice is posted is situated within Section 7, Township 23 N., Range 14 W. Gila & Salt River Base and Meridian, Arizona and this claim encompasses portions of the following quarter section (s), section (s), Township (s) and Range (s) NE 1/4 SEC. 7, SE 1/4 SEC. 7, NW 1/4 SEC. 8, SW 1/4 SEC. 8, T. 23 N., R. 14 W. Gila & Salt River Base and Meridian, Arizona.

APR 13 4 44 PM '17

The locality of this claim with reference to some natural object or permanent monument and additional information (if any) concerning its locality are as follows: the location monument of this claim bears N. 39° 31' 50" E, 3615.04 ft. distant from the S 1/4 COR. SEC. 7 T. 23 N., R. 14

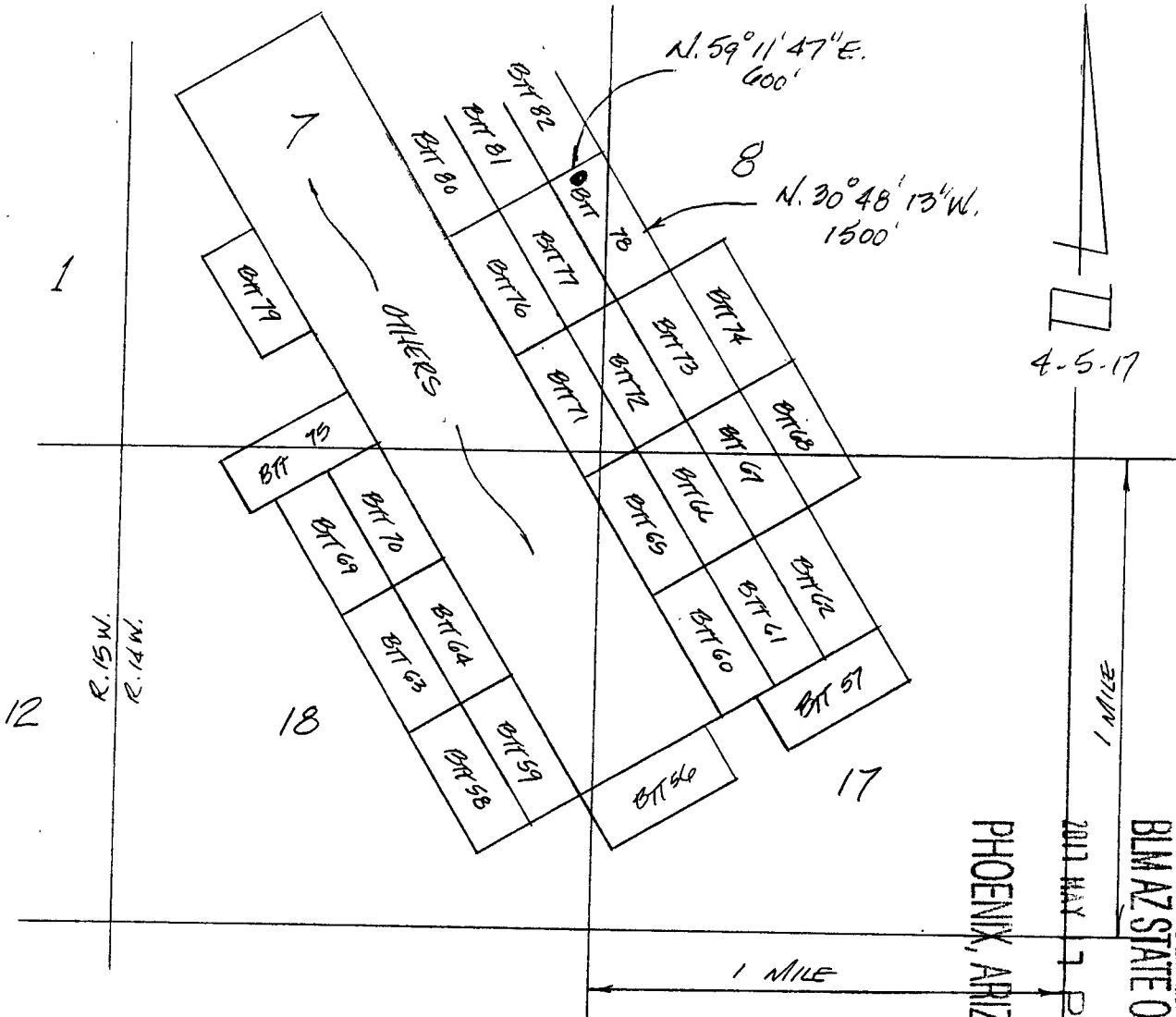
W., G & SR B & M.

DATED AND POSTED on the ground this 5 day of APRIL, 2017.

LOCATOR [Signature]

Agent for Locator: **TRANS SUPERIOR RESOURCES, INC.**

# MINING CLAIM MAP



SCALE : 1" = 2000'

● INDICATES LOCATION MONUMENT

RECEIVED  
 BLM AZ STATE OFFICE  
 2011 MAY 1 P. 1.20  
 PHOENIX, ARIZONA

AMC444136

1. The above map depicts the BTT 78 Lode mining claim, which is located in Section(s) 7 & 8 Township 23 N, Range 14 W, Gila and Salt River Base Meridian, MOHAVE County, Arizona.
2. The type of corner and location monuments used are as follows: 2" x 2" x 5' wood posts with metal identification tags.
3. The bearings and distances in degrees and feet between claim corners are as depicted on the map.

3

WHEN RECORDED RETURN TO:

MARTY MILLER  
ALMAR PROFESSIONAL SERVICES INC  
8668 NAVARRE PKWAY #113  
NAVARRE, FL 32566



**FEE# 2017018819**

OFFICIAL RECORDS  
OF MOHAVE COUNTY  
KRISTI BLAIR,  
COUNTY RECORDER



04/20/2017 02:21 PM Fee: \$10.00

PAGE: 1 of 3

# LOCATION NOTICE FOR LODE MINING CLAIM

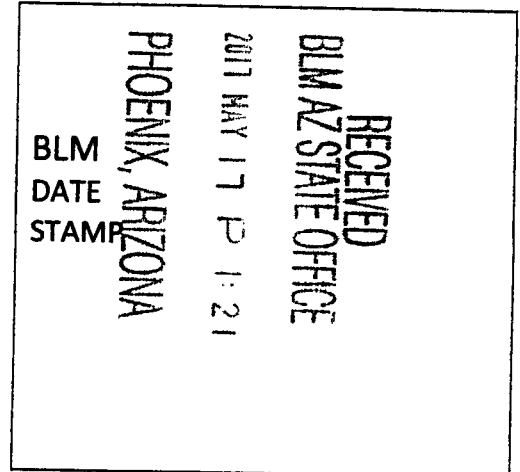
AMC444137

RECEIVED  
BLM AZ STATE OFFICE  
2017 MAY 17 P 1:21  
PHOENIX, ARIZONA

**LOCATION NOTICE FOR LODE MINING CLAIM**

BLM Serial # \_\_\_\_\_

NOTICE IS HEREBY GIVEN that the BTT 79 lode mining claim has been located by Trans Superior Resources, Inc., whose current mailing address is 333 Bridge Street NW, Grand Rapids, MI 49504



The general course of this claim is N. 30° 48' 13" W. and it is situated in Mohave County, Arizona. This claim is 1300 feet in length and 600 feet in width. This claim runs from the location monument on which this location notice is posted on the centerline of the claim approximately

515 feet in a S. 30° 48' 13" E. direction to the S. end line and 985 feet in a N. 30° 48' 13" W. direction to the N. end line of the claim. This claim is marked by six (6) monuments: one (1) at each corner, and one (1) at the center of each end line of the claim, at least four (4) feet above the ground.

The location monument on which this notice is posted is situated within Section 7, Township 23 N., Range 14 W. Gila & Salt River Base and Meridian, Arizona and this claim encompasses portions of the following quarter section (s), section (s), Township (s) and Range (s) SW 1/4 SEC. 7 T. 23 N., R. 14 W. Gila & Salt River Base and Meridian, Arizona.

The locality of this claim with reference to some natural object or permanent monument and additional information (if any) concerning its locality are as follows: the location monument of this claim bears N. 36° 31' 08" W. 1966.36 ft. distant from the S 1/4 COR. SEC. 7 T. 23 N., R. 14

**W. G & SR B & M.**

DATED AND POSTED on the ground this 5 day of APRIL, 2017.

LOCATOR James A. Linn

Agent for Locator: **TRANS SUPERIOR RESOURCES, INC.**

APR 13 4 44 PM '17



3

WHEN RECORDED RETURN TO:

MARTY MILLER  
ALMAR PROFESSIONAL SERVICES INC  
8668 NAVARRE PKWAY #113  
NAVARRE, FL 32566



**FEE# 2017018820**

OFFICIAL RECORDS  
OF MOHAVE COUNTY  
KRISTI BLAIR,  
COUNTY RECORDER



04/20/2017 02:21 PM Fee: \$10.00

PAGE: 1 of 3

# LOCATION NOTICE FOR LODE MINING CLAIM

AMC444138

RECEIVED  
BLM AZ STATE OFFICE  
2017 MAY 17 P 1:21  
PHOENIX, ARIZONA

**LOCATION NOTICE FOR LODE MINING CLAIM**

BLM Serial # \_\_\_\_\_

NOTICE IS HEREBY GIVEN that the BTT 80 lode mining claim has been located by Trans Superior Resources, Inc., whose current mailing address is 333 Bridge Street NW, Grand Rapids, MI 49504

The general course of this claim is N. 30° 48' 13" W and it is situated in Mohave County, Arizona. This claim is 1500 feet in length and 600 feet in width. This claim runs from the location monument on which this location notice is posted on the centerline of the claim approximately

45 feet in a S. 30° 48' 13" E. direction to the S end line and 1456 feet in a N. 30° 48' 13" W. direction to the N. end line of the claim. This claim is marked by six (6) monuments: one (1) at each corner, and one (1) at the center of each end line of the claim, at least four (4) feet above the ground.

The location monument on which this notice is posted is situated within Section 7, Township 23 N., Range 14 W. Gila & Salt River Base and Meridian, Arizona and this claim encompasses portions of the following quarter section (s), section (s), Township (s) and Range (s) NE ¼ & SE ¼ SEC. 7 T. 23 N., R. 14 W. Gila & Salt River Base and Meridian, Arizona.

The locality of this claim with reference to some natural object or permanent monument and additional information (if any) concerning its locality are as follows: the location monument of this claim bears N. 28° 55' 27" E 2552.20 ft. distant from the S. ¼ COR. SEC. 7 T. 23 N., R. 14


**W., G & SR B & M.**

DATED AND POSTED on the ground this 5 day of APRIL, 2017.

LOCATOR

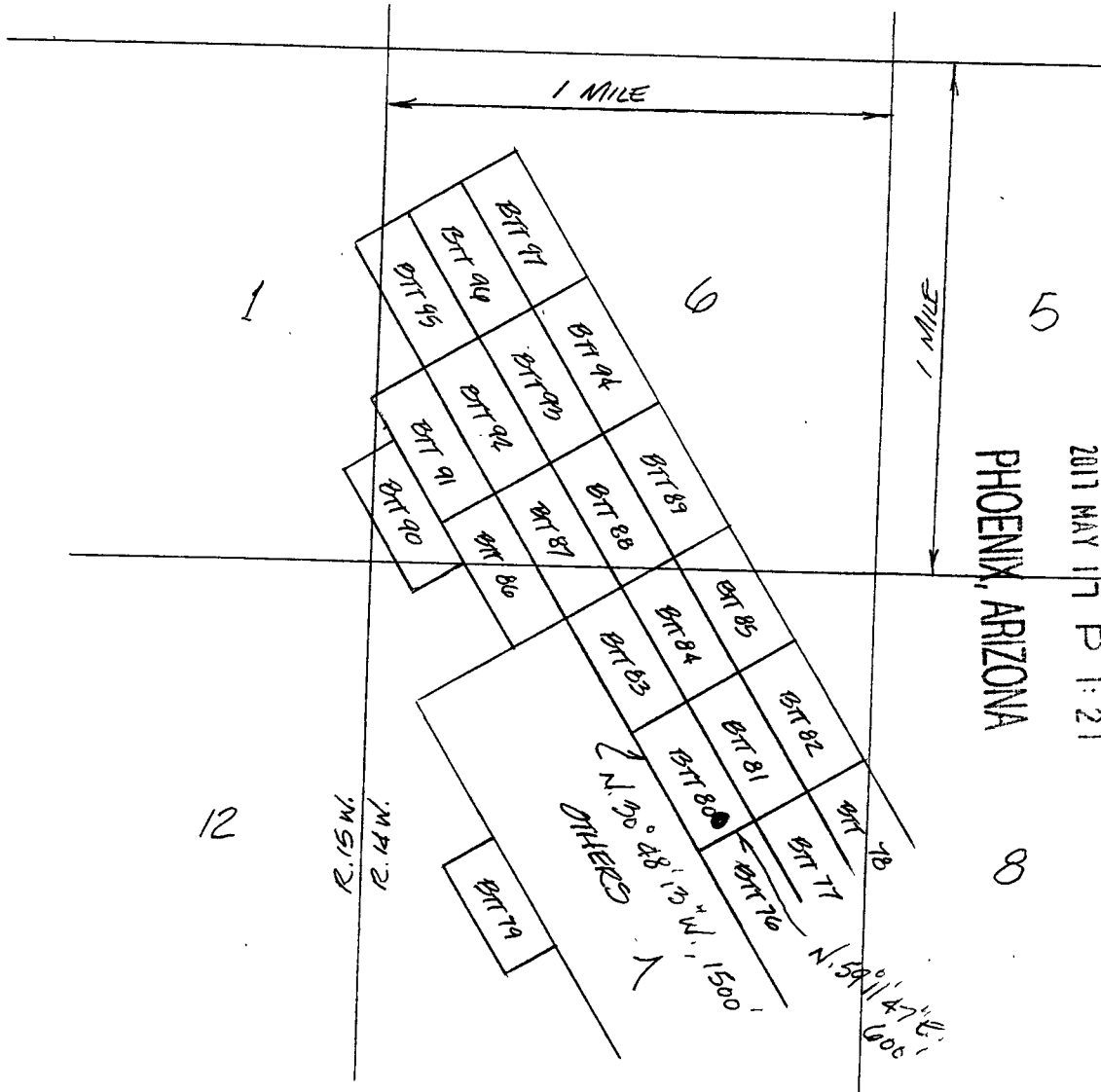
James A. P...

Agent for Locator: **TRANS SUPERIOR RESOURCES, INC.**



AN C 4 4 1 3 B

MINING CLAIM MAP



AMC444138

2011 MAY 17 P 1:21  
PHOENIX, ARIZONA

RECEIVED  
BLM AZ STATE OFFICE

4-5-17

SCALE: 1" = 2000'

● INDICATES LOCATION MONUMENT

1. The above map depicts the BTT 80 Lode mining claim, which is located in Section(s) 7 Township 23 N, Range 14 W, Gila and Salt River Base Meridian, MOHAVE County, Arizona.
2. The type of corner and location monuments used are as follows: 2" x 2" x 5' wood posts with metal identification tags.
3. The bearings and distances in degrees and feet between claim corners are as depicted on the map.



3

WHEN RECORDED RETURN TO:

MARTY MILLER  
ALMAR PROFESSIONAL SERVICES INC  
8668 NAVARRE PKWAY #113  
NAVARRE, FL 32566



**FEE# 2017018821**

OFFICIAL RECORDS  
OF MOHAVE COUNTY  
KRISTI BLAIR,  
COUNTY RECORDER



04/20/2017 02:21 PM Fee: \$10.00

PAGE: 1 of 3

# LOCATION NOTICE FOR LODGE MINING CLAIM

AMC444139

RECEIVED  
BLM AZ STATE OFFICE  
2017 MAY 17 P 1:22  
PHOENIX, ARIZONA

**LOCATION NOTICE FOR LODE MINING CLAIM**

BLM Serial # \_\_\_\_\_

NOTICE IS HEREBY GIVEN that the BTT 81 lode mining claim has been located by Trans Superior Resources, Inc., whose current mailing address is 333 Bridge Street NW, Grand Rapids, MI 49504

The general course of this claim is N. 30° 48' 13" W. and it is situated in Mohave County, Arizona. This claim is 1500 feet in length and 600 feet in width. This claim runs from the location monument on which

this location notice is posted on the centerline of the claim approximately 20 feet in a S. 30° 48' 13" E. direction to the S. end line and 1480 feet in a N. 30° 48' 13" W. direction to the N. end line of the claim. This claim is marked by six (6) monuments: one (1) at each corner, and one (1) at the center of each end line of the claim, at least four (4) feet above the ground.

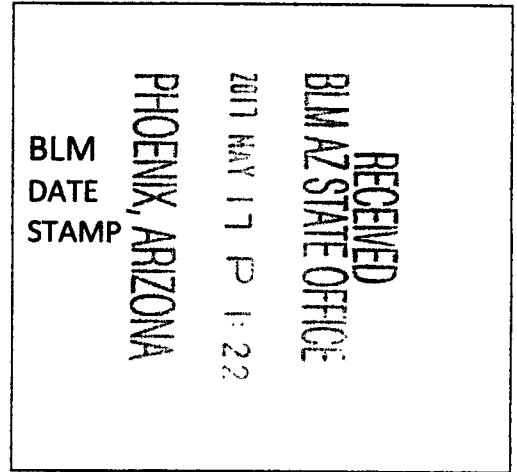
The location monument on which this notice is posted is situated within Section 7, Township 23 N., Range 14 W. Gila & Salt River Base and Meridian, Arizona and this claim encompasses portions of the following quarter section (s) section (s), Township (s) and Range (s) NE & SE 1/4 SEC. 7 T. 23 N., R. 14 W. Gila & Salt River Base and Meridian, Arizona.

The locality of this claim with reference to some natural object or permanent monument and additional information (if any) concerning its locality are as follows: the location monument of this claim bears N. 34° 58' 25" E. 3074.90, ft. distant from the S 1/4 Cor. SEC. 7 T. 23 N., R. 14

**W., G & SR B & M.**

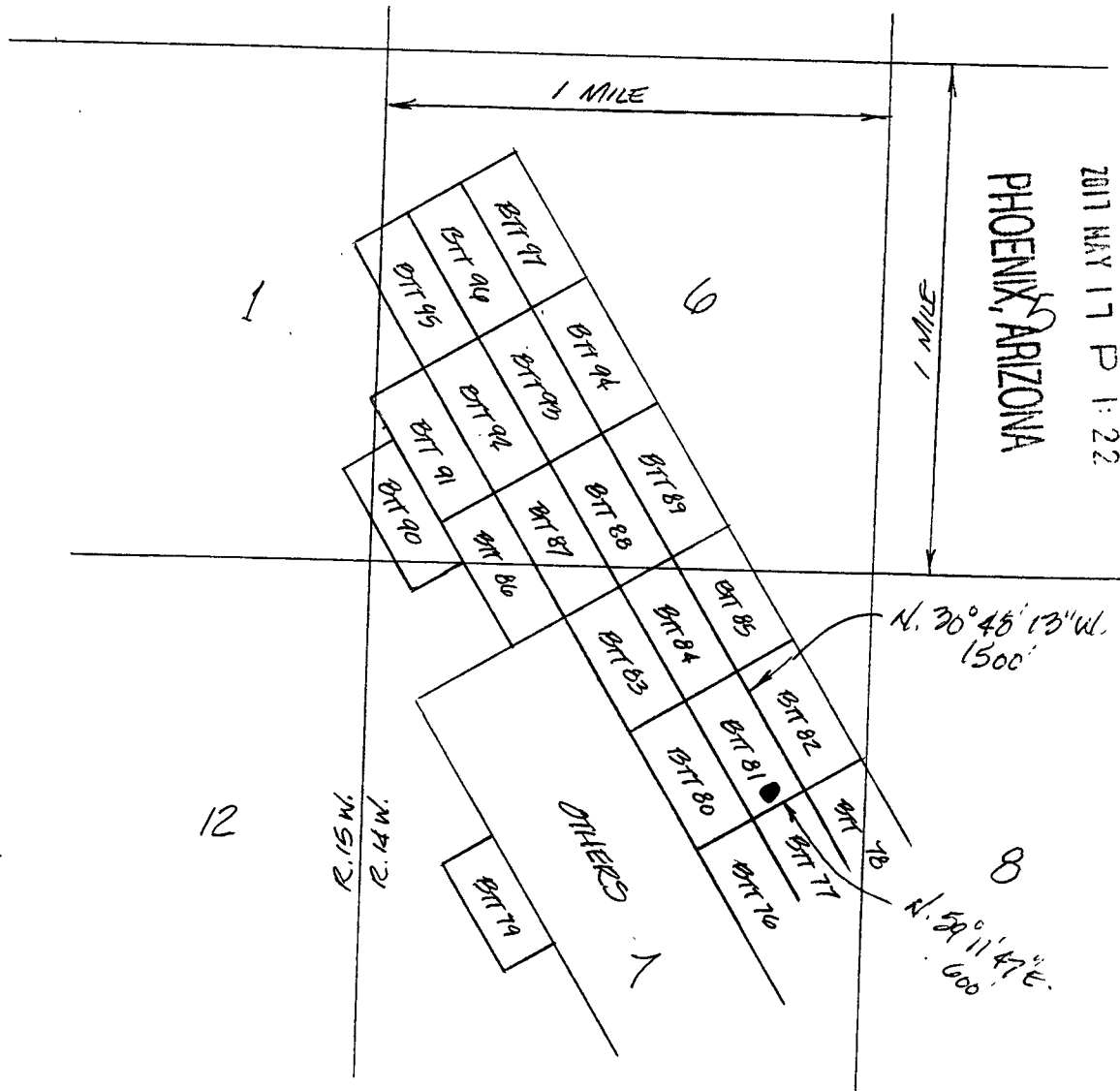
DATED AND POSTED on the ground this 5 day of APRIL, 2017.

LOCATOR James L. Purner  
Agent for Locator: **TRANS SUPERIOR RESOURCES, INC.**



APR 13 4 13 PM '17

# MINING CLAIM MAP



SCALE : 1" = 2000'

● INDICATES LOCATION MONUMENT.

1. The above map depicts the BTT 81 Lode mining claim, which is located in Section(s) 7 Township 23 N, Range 14 W, Gila and Salt River Base Meridian, MOHAVE County, Arizona.
2. The type of corner and location monuments used are as follows: 2" x 2" x 5' wood posts with metal identification tags.
3. The bearings and distances in degrees and feet between claim corners are as depicted on the map.

WHEN RECORDED RETURN TO:

MARTY MILLER  
ALMAR PROFESSIONAL SERVICES INC  
8668 NAVARRE PKWAY #113  
NAVARRE, FL 32566



**FEE# 2017018822**

OFFICIAL RECORDS  
OF MOHAVE COUNTY  
KRISTI BLAIR,  
COUNTY RECORDER



04/20/2017 02:21 PM Fee: \$10.00

PAGE: 1 of 3

# LOCATION NOTICE FOR LODE MINING CLAIM

AMC444140

RECEIVED  
BLM AZ STATE OFFICE  
2017 MAY 17 P 1:22  
PHOENIX, ARIZONA

**LOCATION NOTICE FOR LODE MINING CLAIM**

BLM Serial # \_\_\_\_\_

NOTICE IS HEREBY GIVEN that the BTT 82 lode mining claim has been located by Trans Superior Resources, Inc., whose current mailing address is 333 Bridge Street NW, Grand Rapids, MI 49504

The general course of this claim is N. 30° 48' 13" W. and it is situated in Mohave County, Arizona. This claim is 1500 feet in length and 600 feet in width. This claim runs from the location monument on which

this location notice is posted on the centerline of the claim approximately 20 feet in a S. 30° 48' 13" E. direction to the S. end line and 1480 feet

in a N. 30° 48' 13" W. direction to the N. end line of the claim. This claim is marked by six (6) monuments: one (1) at each corner, and one (1) at the center of each end line of the claim, at least four (4) feet above the ground.

The location monument on which this notice is posted is situated within Section 7, Township 23 N., Range 14 W. Gila & Salt River Base and Meridian, Arizona and this claim encompasses portions of the following quarter section (s), section (s), Township (s) and Range (s) NE 1/4 SEC. 7 T. 23 N., R. 14 W. Gila & Salt River Base and Meridian, Arizona.

The locality of this claim with reference to some natural object or permanent monument and additional information (if any) concerning its locality are as follows: the location monument of this claim bears N. 38° 51' 42" E 3630.43 ft. distant from the S 1/4 COR. SEC. 7 T. 23 N., R. 14

W., G & SR B & M.

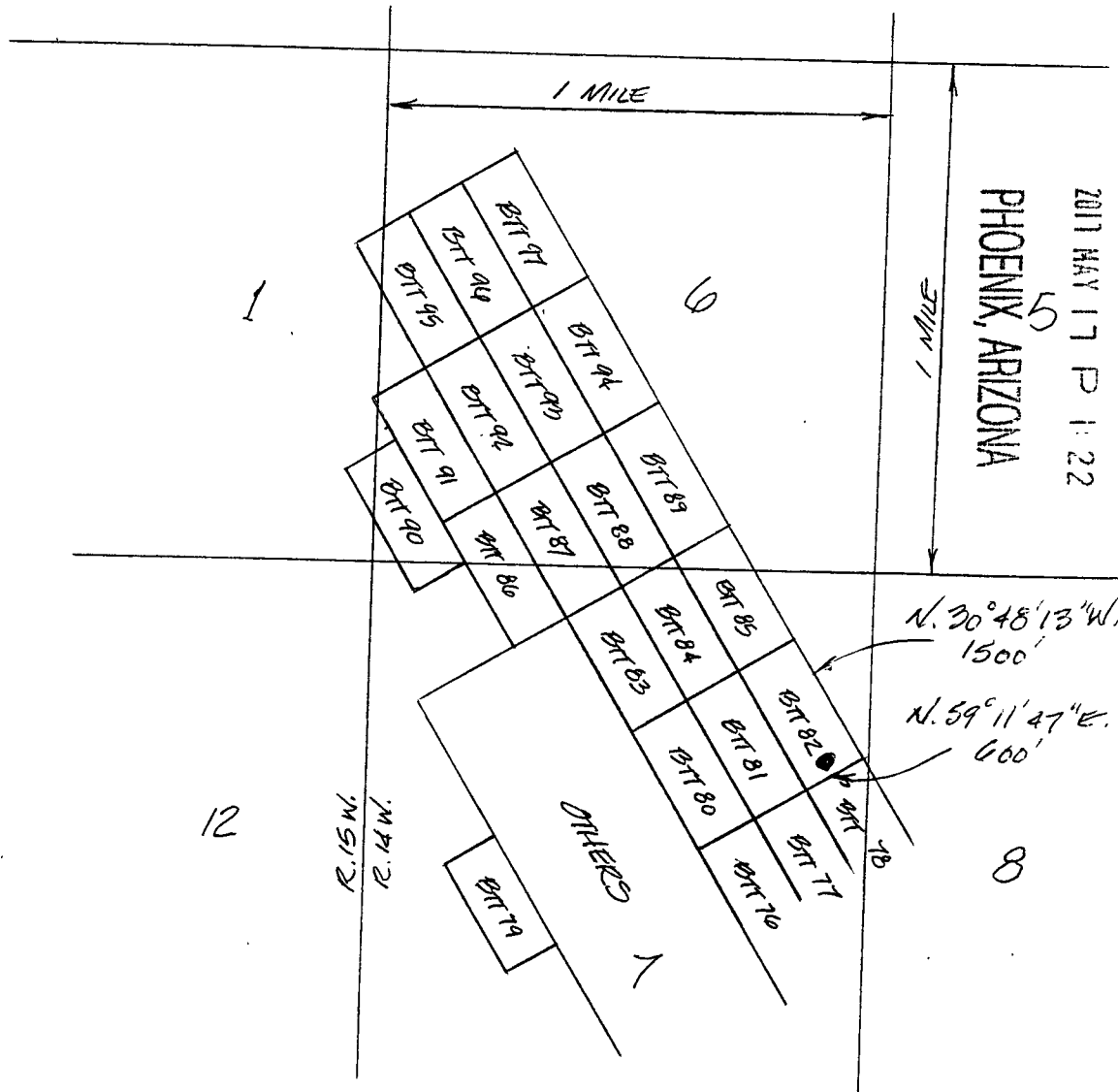
DATED AND POSTED on the ground this 5 day of APRIL, 2017.

LOCATOR James A. Kern  
Agent for Locator: **TRANS SUPERIOR RESOURCES, INC.**

RECEIVED  
BLM AZ STATE OFFICE  
2017 MAY 17 P 1:22  
PHOENIX, ARIZONA  
BLM  
DATE  
STAMP

AMC 4 14 0

# MINING CLAIM MAP



RECEIVED  
 BLM AZ STATE OFFICE  
 2011 MAY 17 P 1:22  
 PHOENIX, ARIZONA

AMC444140

4-5-17

SCALE : 1" = 2000'

● INDICATES LOCATION MONUMENT.

1. The above map depicts the BTT 82 Lode mining claim, which is located in Section(s) 7 Township 23 N, Range 14 W, Gila and Salt River Base Meridian, MOHAVE County, Arizona.
2. The type of corner and location monuments used are as follows: 2" x 2" x 5' wood posts with metal identification tags.
3. The bearings and distances in degrees and feet between claim corners are as depicted on the map.

3

WHEN RECORDED RETURN TO:

MARTY MILLER  
ALMAR PROFESSIONAL SERVICES INC  
8668 NAVARRE PKWAY #113  
NAVARRE, FL 32566



**FEE# 2017018823**

OFFICIAL RECORDS  
OF MOHAVE COUNTY  
KRISTI BLAIR,  
COUNTY RECORDER



04/20/2017 02:21 PM Fee: \$10.00

PAGE: 1 of 3

# LOCATION NOTICE FOR LODE MINING CLAIM

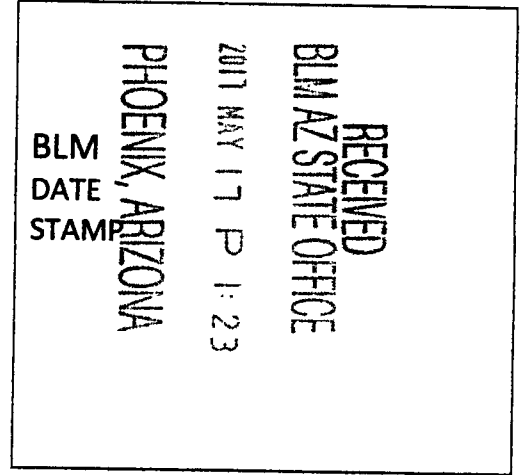
AMC444141

RECEIVED  
BLM AZ STATE OFFICE  
2017 MAY 17 P 1:23  
PHOENIX, ARIZONA

**LOCATION NOTICE FOR LODE MINING CLAIM**

BLM Serial # \_\_\_\_\_

NOTICE IS HEREBY GIVEN that the BTT 83 lode mining claim has been located by Trans Superior Resources, Inc., whose current mailing address is 333 Bridge Street NW, Grand Rapids, MI 49504



The general course of this claim is N. 30° 48' 13" W. and it is situated in Mohave County, Arizona. This claim is 1500 feet in length and 600 feet in width. This claim runs from the location monument on which this location notice is posted on the centerline of the claim approximately

20 feet in a N. 30° 48' 13" W. direction to the N. end line and 1480 feet in a S. 30° 48' 13" E. direction to the S end line of the claim. This claim is marked by six (6) monuments: one (1) at each corner, and one (1) at the center of each end line of the claim, at least four (4) feet above the ground.

The location monument on which this notice is posted is situated within Section 7, Township 23 N., Range 14 W., Gila & Salt River Base and Meridian, Arizona and this claim encompasses portions of the following quarter section (s), section (s), Township (s) and Range (s) NE 1/4 SEC. 7, NW 1/4 SEC. 7 T. 23 N., R. 14 W. Gila & Salt River Base and Meridian, Arizona.

The locality of this claim with reference to some natural object or permanent monument and additional information (if any) concerning its locality are as follows: the location monument of this claim bears S. 29° 46' 00" W. 603.28 ft. distant from the N. 1/4 COR. SEC. 7 T. 23 N., R. 14

W., G & SR B & M.

DATED AND POSTED on the ground this 2 day of APRIL, 20 17.

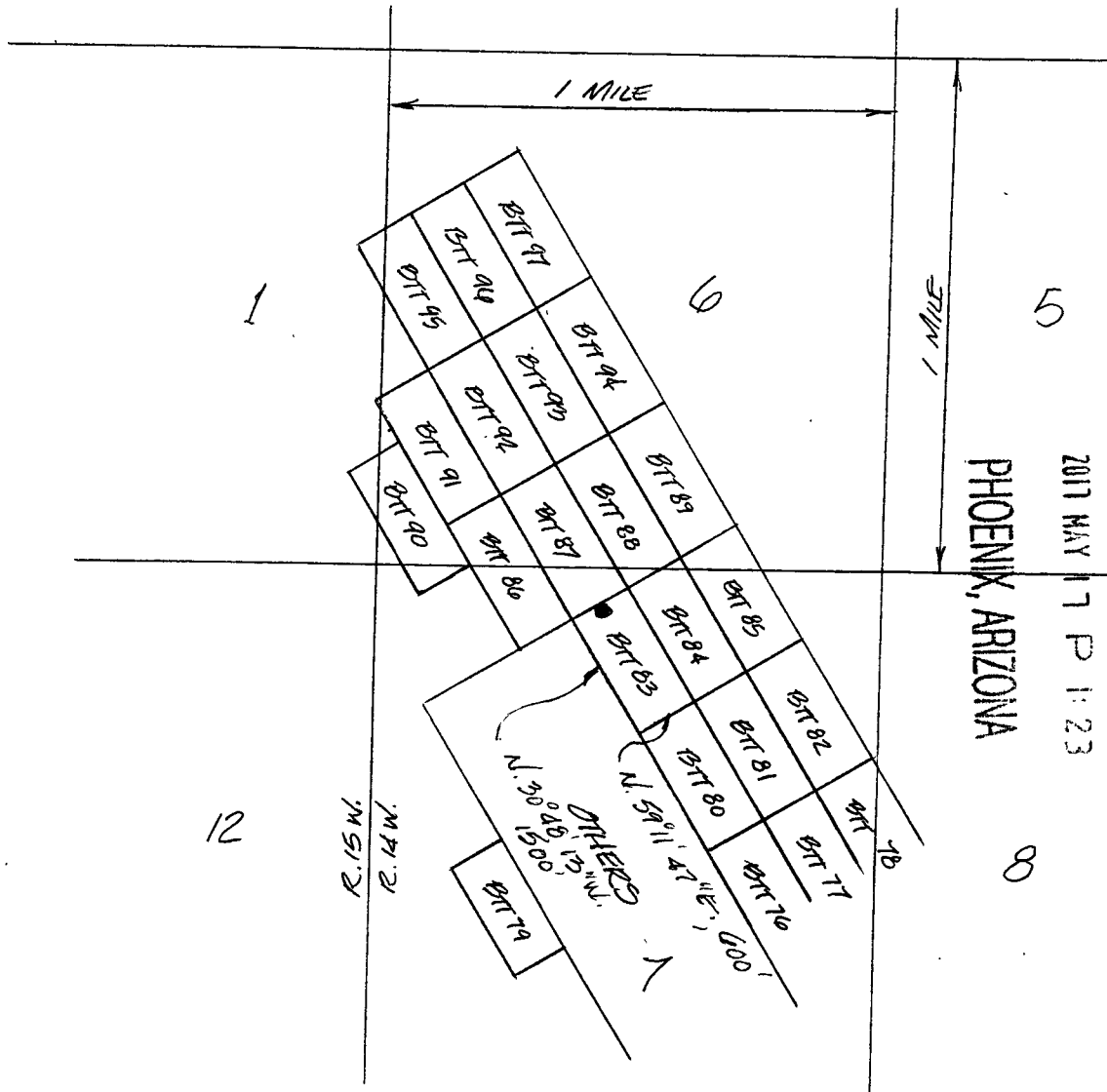
LOCATOR [Signature]

Agent for Locator: TRANS SUPERIOR RESOURCES, INC.

AMC 4441411



# MINING CLAIM MAP



AMC444141

RECEIVED  
 BLM AZ STATE OFFICE  
 2017 MAY 17 P 1:23  
 PHOENIX, ARIZONA

RECEIVED  
 BLM AZ STATE OFFICE  
 4-2-17

SCALE: 1" = 2000'

● INDICATES LOCATION MONUMENT

1. The above map depicts the BTT 83 Lode mining claim, which is located in Section(s) 7 Township 23 N, Range 14 W, Gila and Salt River Base Meridian, MOHAVE County, Arizona.
2. The type of corner and location monuments used are as follows: 2" x 2" x 5' wood posts with metal identification tags.
3. The bearings and distances in degrees and feet between claim corners are as depicted on the map.

3

WHEN RECORDED RETURN TO:

MARTY MILLER  
ALMAR PROFESSIONAL SERVICES INC  
8668 NAVARRE PKWAY #113  
NAVARRE, FL 32566



**FEE# 2017018824**

OFFICIAL RECORDS  
OF MOHAVE COUNTY  
KRISTI BLAIR,  
COUNTY RECORDER



04/20/2017 02:21 PM Fee: \$10.00

PAGE: 1 of 3

# LOCATION NOTICE FOR LODE MINING CLAIM

AMC444142


RECEIVED  
BLM AZ STATE OFFICE  
2017 MAY 17 P 1:23  
PHOENIX, ARIZONA

**LOCATION NOTICE FOR LODE MINING CLAIM**

BLM Serial # \_\_\_\_\_

NOTICE IS HEREBY GIVEN that the BTT 84 lode mining claim has been located by Trans Superior Resources, Inc., whose current mailing address is 333 Bridge Street NW, Grand Rapids, MI 49504

The general course of this claim is N. 30° 48' 13" W. and it is situated in Mohave County, Arizona. This claim is 1500 feet in length and 600 feet in width. This claim runs from the location monument on which



this location notice is posted on the centerline of the claim approximately 20 feet in a N. 30° 48' 13" W. direction to the N. end line and 1480 feet in a S. 30° 48' 13" E. direction to the S. end line of the claim. This claim is marked by six (6) monuments: one (1) at each corner, and one (1) at the center of each end line of the claim, at least four (4) feet above the ground.

The location monument on which this notice is posted is situated within Section 7, Township 23 N., Range 14 W. Gila & Salt River Base and Meridian, Arizona and this claim encompasses portions of the following quarter section (s), section (s), Township (s) and Range (s) NE 1/4 SEC. 7 T. 23 N., R. 14 W. Gila & Salt River Base and Meridian, Arizona.

The locality of this claim with reference to some natural object or permanent monument and additional information (if any) concerning its locality are as follows: the location monument of this claim bears S. 43° 18' 05" E. 344.59 ft. distant from the N. 1/4 COR. SEC. 7 T. 23 N., R. 14

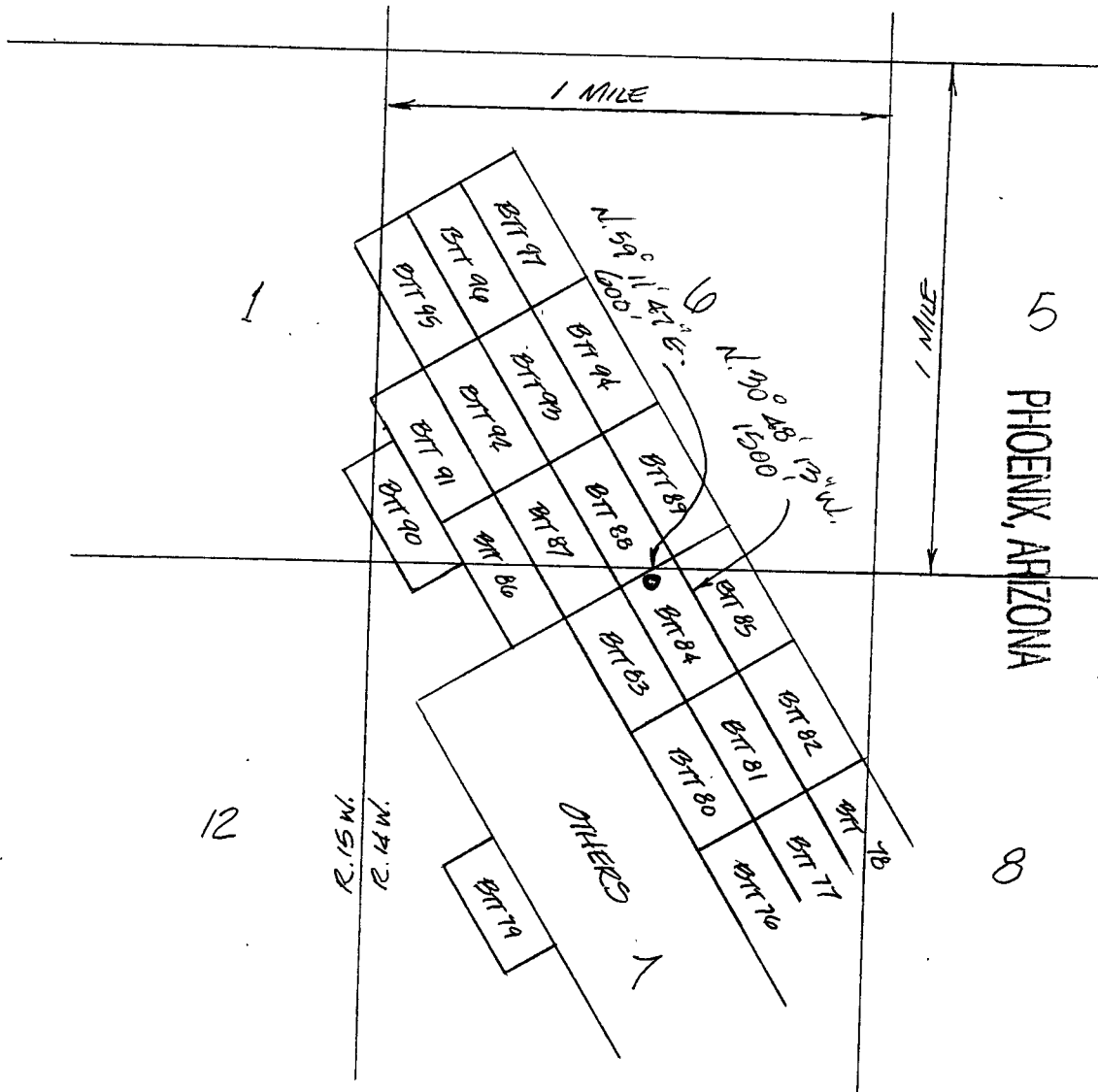
**W. G & SR B & M.**

DATED AND POSTED on the ground this 2 day of APRIL, 2017.

LOCATOR James L. Purr  
Agent for Locator: **TRANS SUPERIOR RESOURCES, INC.**

AMC444443

# MINING CLAIM MAP



RECEIVED  
 BLM AZ STATE OFFICE

2017 MAY 17 PM 1:23

PHOENIX, ARIZONA

AMC 444142

4.2.17

SCALE: 1" = 2000'

● INDICATES LOCATION MONUMENT

1. The above map depicts the BTT 84 Lode mining claim, which is located in Section(s) 6 Township 23 N, Range 14 W, Gila and Salt River Base Meridian, MOHAVE County, Arizona.
2. The type of corner and location monuments used are as follows: 2" x 2" x 5' wood posts with metal identification tags.
3. The bearings and distances in degrees and feet between claim corners are as depicted on the map.

3

WHEN RECORDED RETURN TO:

MARTY MILLER  
ALMAR PROFESSIONAL SERVICES INC  
8668 NAVARRE PKWAY #113  
NAVARRE, FL 32566



**FEE# 2017018825**

OFFICIAL RECORDS  
OF MOHAVE COUNTY  
KRISTI BLAIR,  
COUNTY RECORDER



04/20/2017 02:21 PM Fee: \$10.00

PAGE: 1 of 3

# LOCATION NOTICE FOR LODE MINING CLAIM

AMC444143

RECEIVED  
BLM AZ STATE OFFICE  
2017 MAY 17 P 1:23  
PHOENIX, ARIZONA

**LOCATION NOTICE FOR LODE MINING CLAIM**

BLM Serial # \_\_\_\_\_

NOTICE IS HEREBY GIVEN that the BTT 85 lode mining claim has been located by Trans Superior Resources, Inc., whose current mailing address is 333 Bridge Street NW, Grand Rapids, MI 49504

The general course of this claim is N. 30° 48' 13" W. and it is situated in Mohave County, Arizona. This claim is 1500 feet in length and 600 feet in width. This claim runs from the location monument on which this location notice is posted on the centerline of the claim approximately

20 feet in a N. 30° 48' 13" W. direction to the N. end line and 1480 feet in a S. 30° 48' 13" E. direction to the S. end line of the claim. This claim is marked by six (6) monuments: one (1) at each corner, and one (1) at the center of each end line of the claim, at least four (4) feet above the ground.

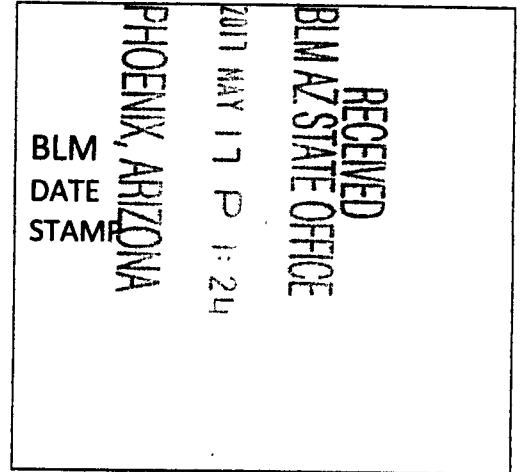
The location monument on which this notice is posted is situated within Section 4, Township 23 N., Range 14 W., Gila & Salt River Base and Meridian, Arizona and this claim encompasses portions of the following quarter section (s), section (s), Township (s) and Range (s) SE 1/4 SEC. 6 & NE 1/4 SEC. 7 T. 23 N., R. 14 W. Gila & Salt River Base and Meridian, Arizona.

The locality of this claim with reference to some natural object or permanent monument and additional information (if any) concerning its locality are as follows: the location monument of this claim bears N. 85° 42' 11" E. 753.81 ft. distant from the N. 1/4 COR. SEC. 7 T. 23 N., R. 14

**W., G & SR B & M.**

DATED AND POSTED on the ground this 2 day of APRIL, 20 17.

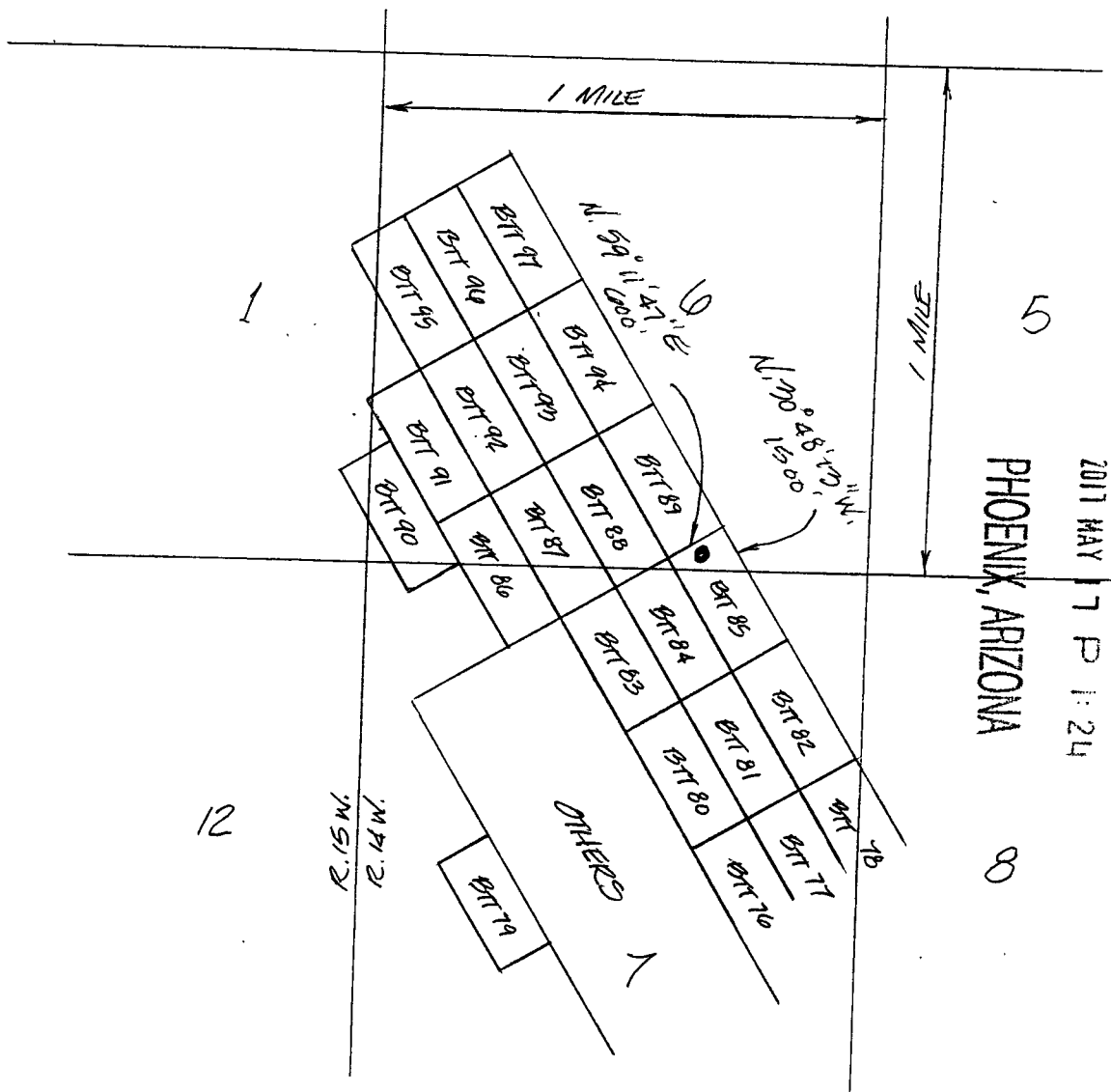
LOCATOR James A. Plummer  
Agent for Locator: **TRANS SUPERIOR RESOURCES, INC.**



AMC 444143

AMC444143

# MINING CLAIM MAP



RECEIVED  
BLM AZ STATE OFFICE  
2017 MAY 17 P 1:24  
PHOENIX, ARIZONA

4-2-17

SCALE: 1" = 2000'

● INDICATES LOCATION MONUMENT

1. The above map depicts the BTT 85 Lode mining claim, which is located in Section(s) 6 & 7 Township 23 N, Range 14 W, Gila and Salt River Base Meridian, MOHAVE County, Arizona.
2. The type of corner and location monuments used are as follows: 2" x 2" x 5' wood posts with metal identification tags.
3. The bearings and distances in degrees and feet between claim corners are as depicted on the map.

3  
WHEN RECORDED RETURN TO:

MARTY MILLER  
ALMAR PROFESSIONAL SERVICES INC  
8668 NAVARRE PKWAY #113  
NAVARRE, FL 32566

  
**FEE# 2017018826**

OFFICIAL RECORDS  
OF MOHAVE COUNTY  
KRISTI BLAIR,  
COUNTY RECORDER



04/20/2017 02:21 PM Fee: \$10.00

PAGE: 1 of 3

# LOCATION NOTICE FOR LODE MINING CLAIM

AMC444144

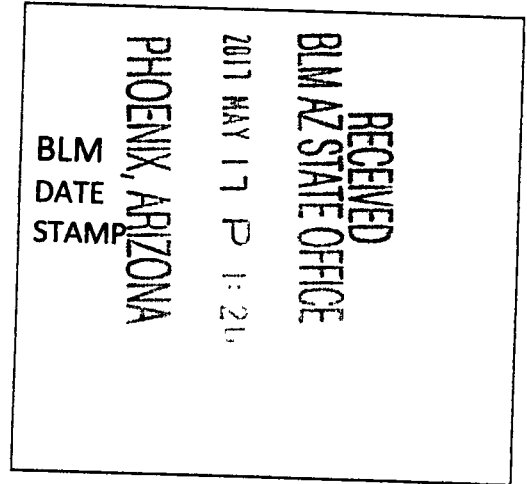
RECEIVED  
BLM AZ STATE OFFICE  
2017 MAY 17 P 1:24  
PHOENIX, ARIZONA



**LOCATION NOTICE FOR LODE MINING CLAIM**

BLM Serial # \_\_\_\_\_

NOTICE IS HEREBY GIVEN that the BTT 86 lode mining claim has been located by Trans Superior Resources, Inc., whose current mailing address is 333 Bridge Street NW, Grand Rapids, MI 49504



The general course of this claim is N. 30° 48' 13" W. and it is situated in Mohave County, Arizona. This claim is 1500 feet in length and 600 feet in width. This claim runs from the location monument on which this location notice is posted on the centerline of the claim approximately

20 feet in a S. 30° 48' 13" E. direction to the S end line and 1480 feet in a N. 30° 48' 13" W. direction to the N end line of the claim. This claim is marked by six (6) monuments: one (1) at each corner, and one (1) at the center of each end line of the claim, at least four (4) feet above the ground.

The location monument on which this notice is posted is situated within Section 7, Township 23 N., Range 14 W. Gila & Salt River Base and Meridian, Arizona and this claim encompasses portions of the following quarter section (s), section (s), Township (s) and Range (s) SW 1/4 SEC. 6 & NW 1/4 SEC. 7 T. 23 N., R. 14 W. Gila & Salt River Base and Meridian, Arizona.

The locality of this claim with reference to some natural object or permanent monument and additional information (if any) concerning its locality are as follows: the location monument of this claim bears S. 66° 05' 50" E. 2024.92 ft. distant from the NW. COR. SEC. 7 T. 23 N., R. 14

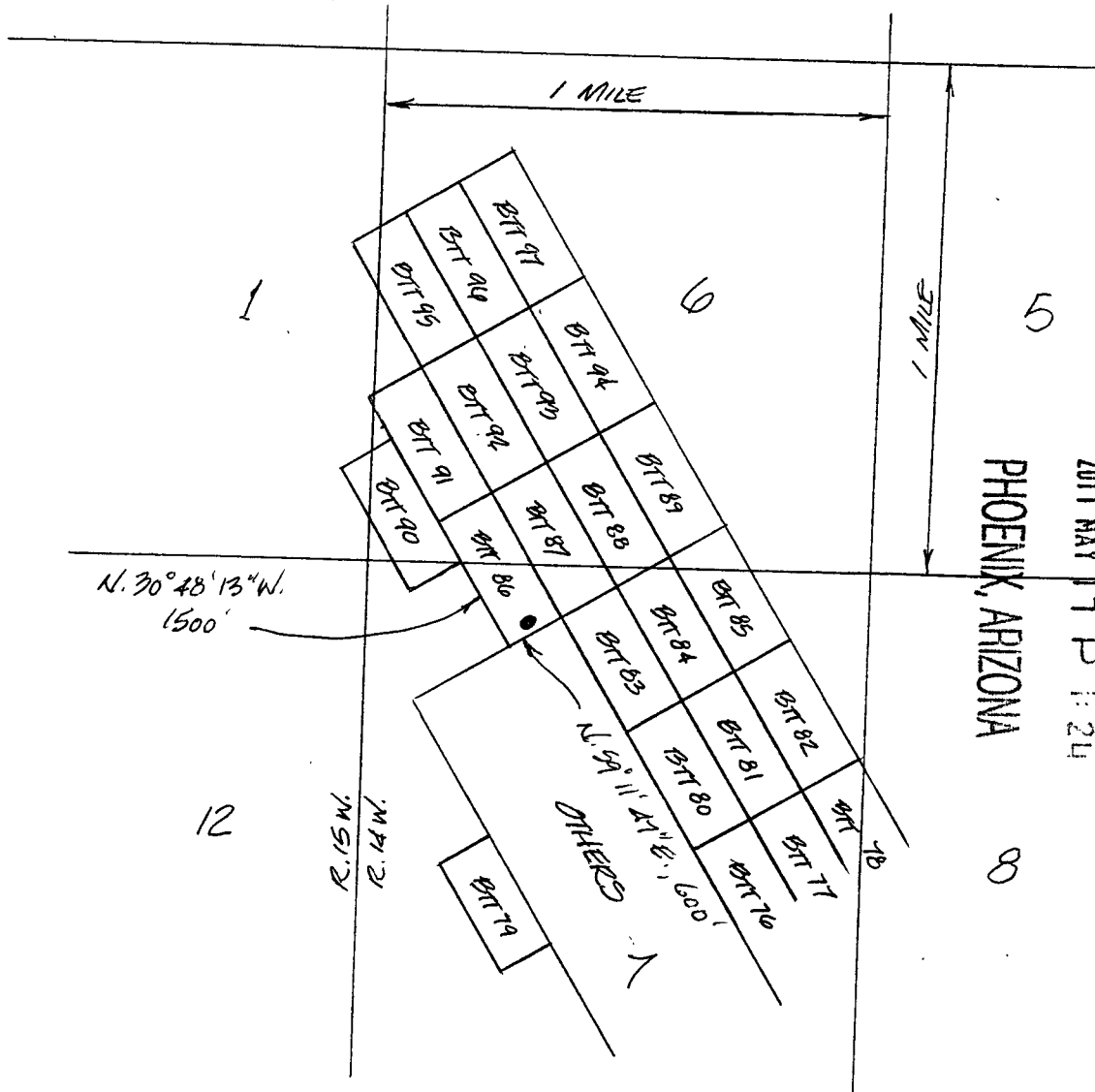
W., G & SR B & M.

DATED AND POSTED on the ground this 2 day of APRIL, 20 17.

LOCATOR James A. [Signature]

Agent for Locator: **TRANS SUPERIOR RESOURCES, INC.**

# MINING CLAIM MAP



AMC444144

RECEIVED  
 BLM AZ STATE OFFICE  
 PHOENIX, ARIZONA  
 2011 MAY 17 P 1:24

7-11  
 4-2-17

SCALE: 1" = 2000'

● INDICATES LOCATION MONUMENT

1. The above map depicts the BTT 86 Lode mining claim, which is located in Section(s) 6 & 7 Township 23 N, Range 14 W, Gila and Salt River Base Meridian, MOHAVE County, Arizona.
2. The type of corner and location monuments used are as follows: 2" x 2" x 5' wood posts with metal identification tags.
3. The bearings and distances in degrees and feet between claim corners are as depicted on the map.

5  
WHEN RECORDED RETURN TO:

MARTY MILLER  
ALMAR PROFESSIONAL SERVICES INC  
8668 NAVARRE PKWAY #113  
NAVARRE, FL 32566

  
**FEE# 2017018827**

OFFICIAL RECORDS  
OF MOHAVE COUNTY  
KRISTI BLAIR,  
COUNTY RECORDER



04/20/2017 02:21 PM Fee: \$10.00

PAGE: 1 of 3

# LOCATION NOTICE FOR LODE MINING CLAIM

AMC444145

RECEIVED  
BLMAZ STATE OFFICE  
2017 MAY 17 P 1:24  
PHOENIX, ARIZONA

**LOCATION NOTICE FOR LODE MINING CLAIM**

BLM Serial # \_\_\_\_\_

NOTICE IS HEREBY GIVEN that the BTT 87 lode mining claim has been located by Trans Superior Resources, Inc., whose current mailing address is 333 Bridge Street NW, Grand Rapids, MI 49504

The general course of this claim is N. 30° 48' 13" W. and it is situated in Mohave County, Arizona. This claim is 1500 feet in length and 600 feet in width. This claim runs from the location monument on which

this location notice is posted on the centerline of the claim approximately 20 feet in a S. 30° 48' 13" E. direction to the S. end line and 1480 feet in a N. 30° 48' 13" W. direction to the N. end line of the claim. This claim is marked by six (6) monuments: one (1) at each corner, and one (1) at the center of each end line of the claim, at least four (4) feet above the ground.

The location monument on which this notice is posted is situated within Section 7, Township 23 N., Range 14 W. Gila & Salt River Base and Meridian, Arizona and this claim encompasses portions of the following quarter section (s), section (s), Township (s) and Range (s) SW 1/4 SEC. 6 & NW 1/4 SEC. 7 T. 23 N., R. 14 W. Gila & Salt River Base and Meridian, Arizona.

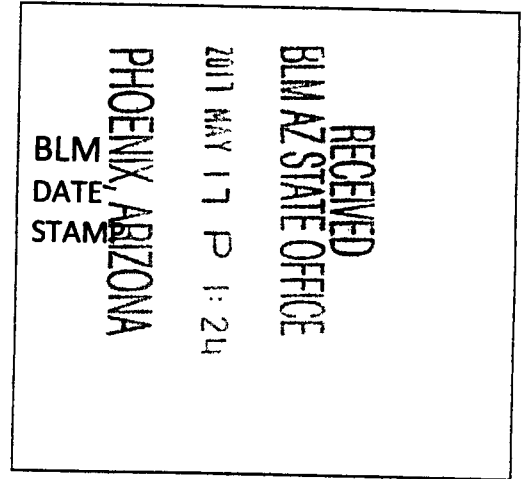
The locality of this claim with reference to some natural object or permanent monument and additional information (if any) concerning its locality are as follows: the location monument of this claim bears S. 77° 04' 50" E. 2449.09 ft. distant from the NW. COR. SEC. 7 T. 23 N., R. 14

W., G & SR B & M.

DATED AND POSTED on the ground this 2 day of APRIL, 20 17.

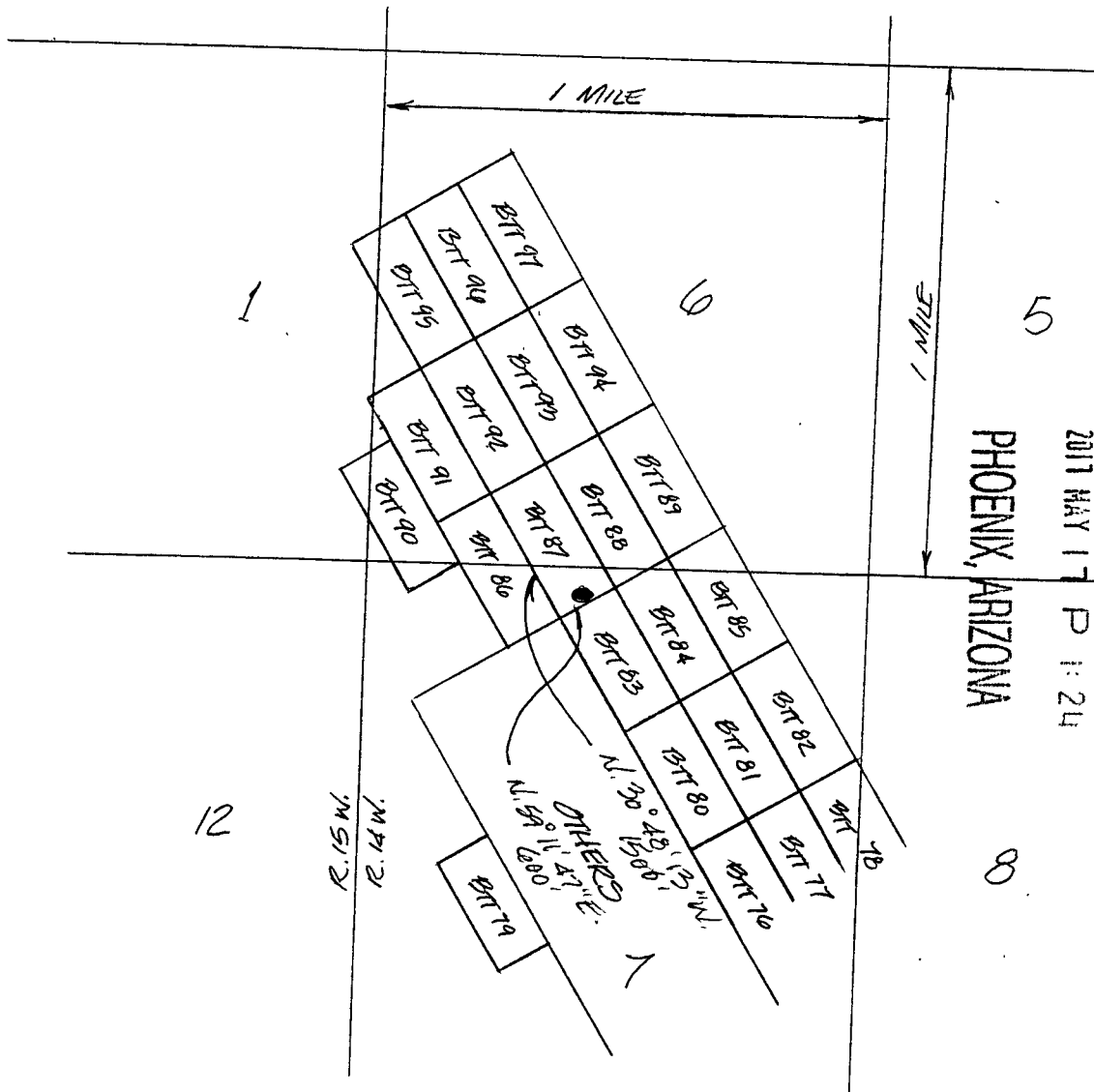
LOCATOR James L. [Signature]

Agent for Locator: TRANS SUPERIOR RESOURCES, INC.



A  
M  
C  
4  
4  
4  
4  
5

MINING CLAIM MAP



RECEIVED  
BLM AZ STATE OFFICE  
2011 MAY 17 P 1:24  
PHOENIX, ARIZONA

AMC 144445  
4-2-11

SCALE: 1" = 2000'

● INDICATES LOCATION MONUMENT

1. The above map depicts the BTT 87 Lode mining claim, which is located in Section(s) 6 & 7 Township 23 N, Range 14 W, Gila and Salt River Base Meridian, MOHAVE County, Arizona.
2. The type of corner and location monuments used are as follows: 2" x 2" x 5' wood posts with metal identification tags.
3. The bearings and distances in degrees and feet between claim corners are as depicted on the map.

3

WHEN RECORDED RETURN TO:

MARTY MILLER  
ALMAR PROFESSIONAL SERVICES INC  
8668 NAVARRE PKWAY #113  
NAVARRE, FL 32566



**FEE# 2017018828**

OFFICIAL RECORDS  
OF MOHAVE COUNTY  
KRISTI BLAIR,  
COUNTY RECORDER



04/20/2017 02:21 PM Fee: \$10.00

PAGE: 1 of 3

# LOCATION NOTICE FOR LODE MINING CLAIM

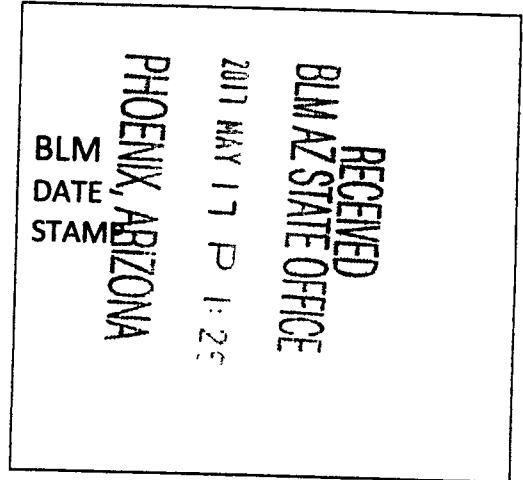
ANC444146

RECEIVED  
BLM AZ STATE OFFICE  
2017 MAY 17 P 1:25  
PHOENIX, ARIZONA

**LOCATION NOTICE FOR LODE MINING CLAIM**

BLM Serial # \_\_\_\_\_

NOTICE IS HEREBY GIVEN that the BTT 88 lode mining claim has been located by Trans Superior Resources, Inc., whose current mailing address is 333 Bridge Street NW, Grand Rapids, MI 49504



The general course of this claim is N. 30° 48' 13" W. and it is situated in Mohave County, Arizona. This claim is 1500 feet in length and 600 feet in width. This claim runs from the location monument on which

this location notice is posted on the centerline of the claim approximately 20 feet in a S. 30° 48' 13" E. direction to the S. end line and 1480 feet in a N. 30° 48' 13" W. direction to the N. end line of the claim. This claim is marked by six (6) monuments: one (1) at each corner, and one (1) at the center of each end line of the claim, at least four (4) feet above the ground.

The location monument on which this notice is posted is situated within Section 7, Township 23 N., Range 14 W. Gila & Salt River Base and Meridian, Arizona and this claim encompasses portions of the following quarter section (s), section (s), Township (s) and Range (s) SW 1/4 SEC. 6, SE 1/4 SEC. 6, NW 1/4 SEC. 7, NE 1/4 SEC. 7, T. 23 N., R. 14 W. Gila & Salt River Base and Meridian, Arizona.

The locality of this claim with reference to some natural object or permanent monument and additional information (if any) concerning its locality are as follows: the location monument of this claim bears S. 85° 54' 45" E. 2889.31 ft. distant from the NW COR. SEC. 7 T. 23 N., R. 14

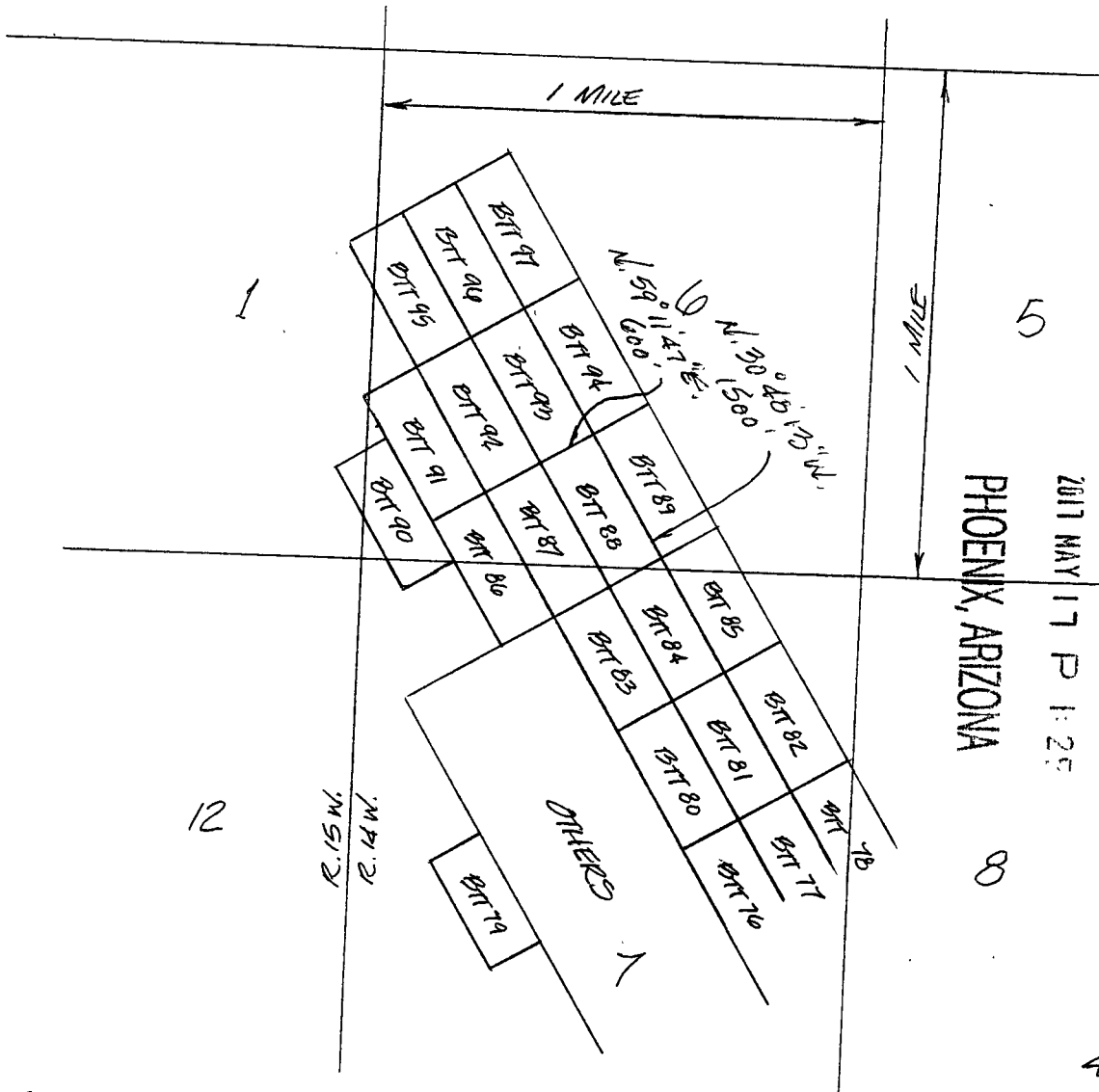
W., G & SR B & M.

DATED AND POSTED on the ground this 2 day of APRIL, 2017.

LOCATOR [Signature]  
Agent for Locator: **TRANS SUPERIOR RESOURCES, INC.**

AMC444146

# MINING CLAIM MAP



RECEIVED  
 BLM AZ STATE OFFICE  
 2017 MAY 17 P 1:25  
 PHOENIX, ARIZONA  
 7-17  
 4-2-17

SCALE: 1" = 2000'

● INDICATES LOCATION MONUMENT

1. The above map depicts the BTT 88 Lode mining claim, which is located in Section(s) 6 & 7 Township 23 N, Range 14 W, Gila and Salt River Base Meridian, MOHAVE County, Arizona.
2. The type of corner and location monuments used are as follows: 2" x 2" x 5' wood posts with metal identification tags.
3. The bearings and distances in degrees and feet between claim corners are as depicted on the map.



5  
WHEN RECORDED RETURN TO:

MARTY MILLER  
ALMAR PROFESSIONAL SERVICES INC  
8668 NAVARRE PKWAY #113  
NAVARRE, FL 32566

  
**FEE# 2017018829**

OFFICIAL RECORDS  
OF MOHAVE COUNTY  
KRISTI BLAIR,  
COUNTY RECORDER



04/20/2017 02:21 PM Fee: \$10.00

PAGE: 1 of 3

# LOCATION NOTICE FOR LODE MINING CLAIM

AMC444147

RECEIVED  
BLM AZ STATE OFFICE  
2017 MAY 17 P 1:25  
PHOENIX, ARIZONA

**LOCATION NOTICE FOR LODE MINING CLAIM**

BLM Serial # \_\_\_\_\_

NOTICE IS HEREBY GIVEN that the BTT 89 lode mining claim has been located by Trans Superior Resources, Inc., whose current mailing address is 333 Bridge Street NW, Grand Rapids, MI 49504

The general course of this claim is N. 30° 48' 13" W. and it is situated in Mohave County, Arizona. This claim is 1500 feet in length and 600 feet in width. This claim runs from the location monument on which this location notice is posted on the centerline of the claim approximately

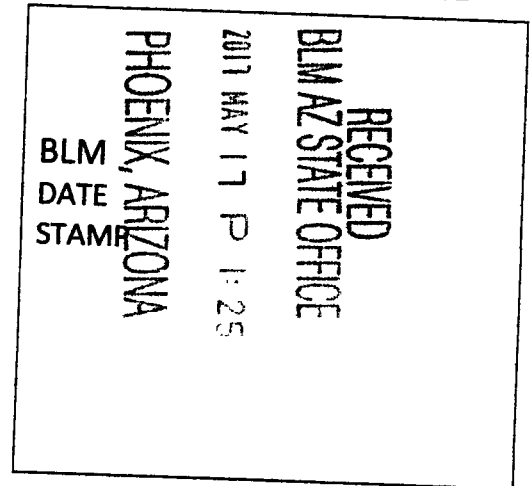
20 feet in a S. 30° 48' 13" E. direction to the S. end line and 1480 feet in a N. 30° 48' 13" W direction to the N. end line of the claim. This claim is marked by six (6) monuments: one (1) at each corner, and one (1) at the center of each end line of the claim, at least four (4) feet above the ground.

The location monument on which this notice is posted is situated within Section 6, Township 23 N., Range 14 W. Gila & Salt River Base and Meridian, Arizona and this claim encompasses portions of the following quarter section (s), section (s), Township (s) and Range (s) SW 1/4 & SE 1/4 SEC. 6 T. 23 N., R. 14 W. Gila & Salt River Base and Meridian, Arizona.

The locality of this claim with reference to some natural object or permanent monument and additional information (if any) concerning its locality are as follows: the location monument of this claim bears N. 88° 17' 31" E. 3398.83 ft. distant from the SW. COR. SEC. 6 T. 23 N., R. 14 W., G & SR B & M.

DATED AND POSTED on the ground this 2 day of APRIL, 2017.

LOCATOR Jane L. [Signature]  
Agent for Locator: **TRANS SUPERIOR RESOURCES, INC.**



APR 17 2017

AMC444147

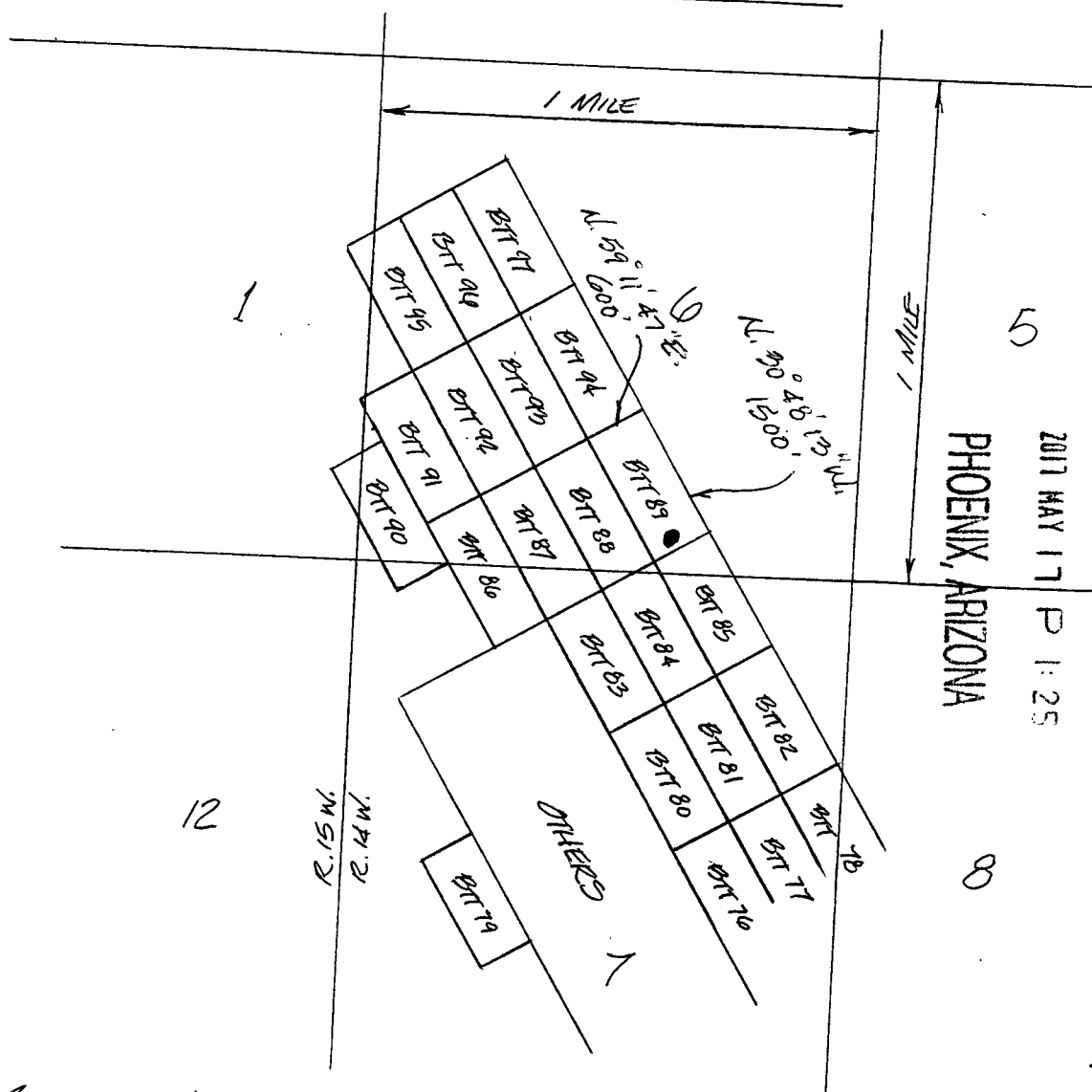
RECEIVED  
BLMAZ STATE OFFICE

2017 MAY 17 P 1:25

PHOENIX, ARIZONA

4-2-17

# MINING CLAIM MAP



SCALE : 1" = 2000'

● INDICATES LOCATION MONUMENT

1. The above map depicts the BTT 89 Lode mining claim, which is located in Section(s) 6 Township 23 N, Range 14 W, Gila and Salt River Base Meridian, MOHAVE County, Arizona.
2. The type of corner and location monuments used are as follows: 2" x 2" x 5' wood posts with metal identification tags.
3. The bearings and distances in degrees and feet between claim corners are as depicted on the map.

WHEN RECORDED RETURN TO:

MARTY MILLER  
ALMAR PROFESSIONAL SERVICES INC  
8668 NAVARRE PKWAY #113  
NAVARRE, FL 32566

  
**FEE# 2017018830**

OFFICIAL RECORDS  
OF MOHAVE COUNTY  
KRISTI BLAIR,  
COUNTY RECORDER



04/20/2017 02:21 PM Fee: \$10.00

PAGE: 1 of 3

# LOCATION NOTICE FOR LODE MINING CLAIM


AMC444148

RECEIVED  
BLM AZ STATE OFFICE  
2017 MAY 17 P 1:25  
PHOENIX, ARIZONA

**LOCATION NOTICE FOR LODE MINING CLAIM**

BLM Serial # \_\_\_\_\_

NOTICE IS HEREBY GIVEN that the BTT 90 lode mining claim has been located by Trans Superior Resources, Inc. whose current mailing address is 333 Bridge Street NW, Grand Rapids, MI 49504



The general course of this claim is N. 30°48'13"W. and it is situated in Mohave County, Arizona. This claim is 1500 feet in length and 600 feet in width. This claim runs from the location monument on which

this location notice is posted on the centerline of the claim approximately 300 feet in a N. 30°48'13"W. direction to the N. end line and 1200 feet in a S. 30°48'13"E. direction to the S end line of the claim. This claim is marked by six (6) monuments: one (1) at each corner, and one (1) at the center of each end line of the claim, at least four (4) feet above the ground.

The location monument on which this notice is posted is situated within Section 6, Township 23 N., Range 14 Gila & Salt River Base and Meridian, Arizona and this claim encompasses portions of the following quarter section (s), section (s), Township (s) and Range (s) SW 1/4 SEC. 6 T. 23 N., R. 14 W. Gila & Salt River Base and Meridian, Arizona.

The locality of this claim with reference to some natural object or permanent monument and additional information (if any) concerning its locality are as follows: the location monument of this claim bears N. 9°06'29"E. 888.28 ft. distant from the SW COR. SEC. 6 T. 23 N., R. 14

W., G & SR B & M.

DATED AND POSTED on the ground this 29 day of MARCH, 2017.

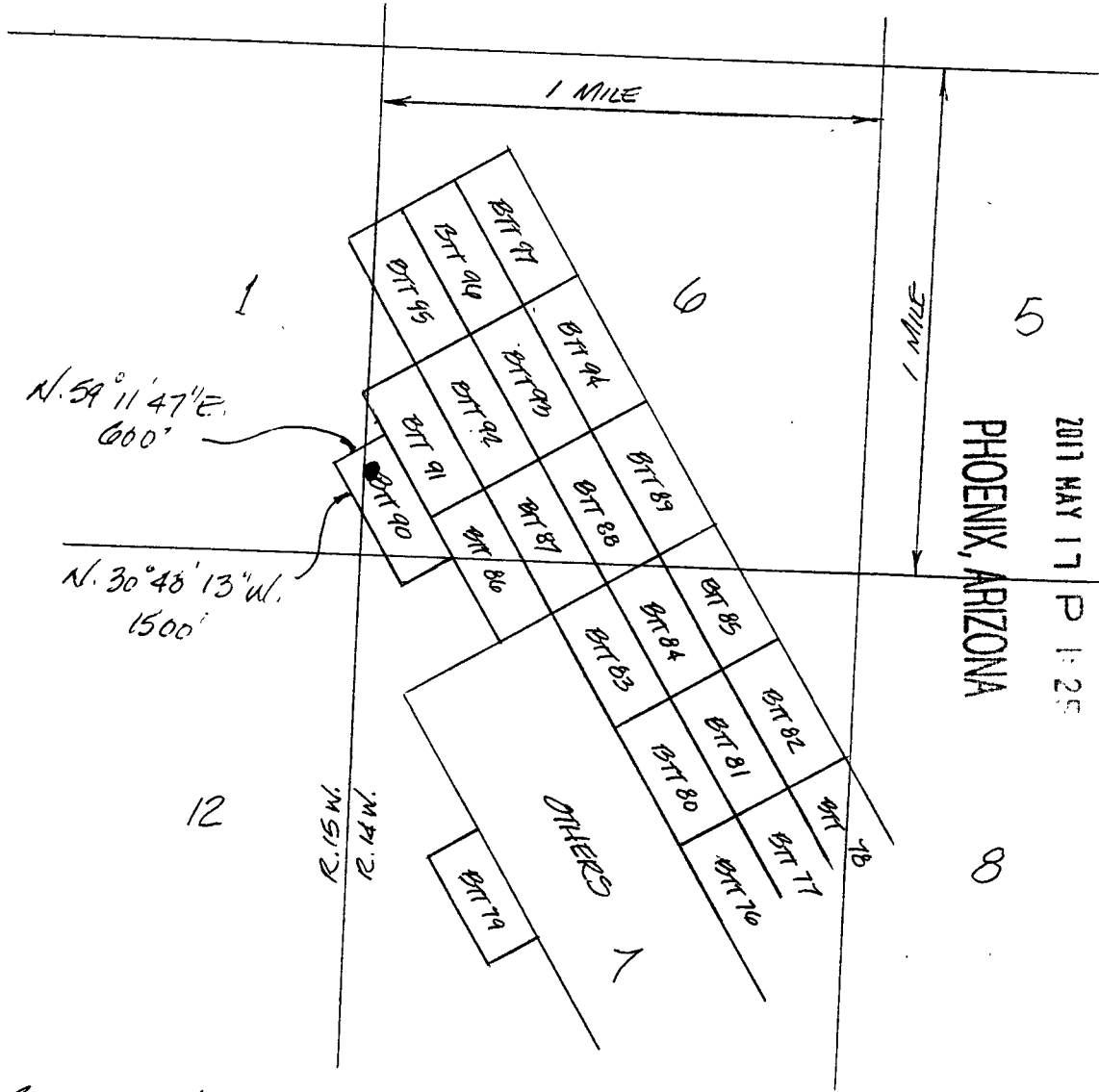
LOCATOR James A. Kim

Agent for Locator: TRANS SUPERIOR RESOURCES, INC.

A  
M  
C  
4  
4  
4  
1  
4  
8

AMC444148

# MINING CLAIM MAP



RECEIVED  
BLM AZ STATE OFFICE

2011 MAY 17 P 1:25

PHOENIX, ARIZONA

3-29-17

SCALE: 1" = 2000'

● INDICATES LOCATION MONUMENT.

1. The above map depicts the BTT 90 Lode mining claim, which is located in Section(s) 6 Township 23 N, Range 14 W, Gila and Salt River Base Meridian, MOHAVE County, Arizona.
2. The type of corner and location monuments used are as follows: 2" x 2" x 5' wood posts with metal identification tags.
3. The bearings and distances in degrees and feet between claim corners are as depicted on the map.

3  
WHEN RECORDED RETURN TO:

MARTY MILLER  
ALMAR PROFESSIONAL SERVICES INC  
8668 NAVARRE PKWAY #113  
NAVARRE, FL 32566

  
**FEE# 2017018831**

OFFICIAL RECORDS  
OF MOHAVE COUNTY  
KRISTI BLAIR,  
COUNTY RECORDER



04/20/2017 02:21 PM Fee: \$10.00

PAGE: 1 of 3

# LOCATION NOTICE FOR LODE MINING CLAIM

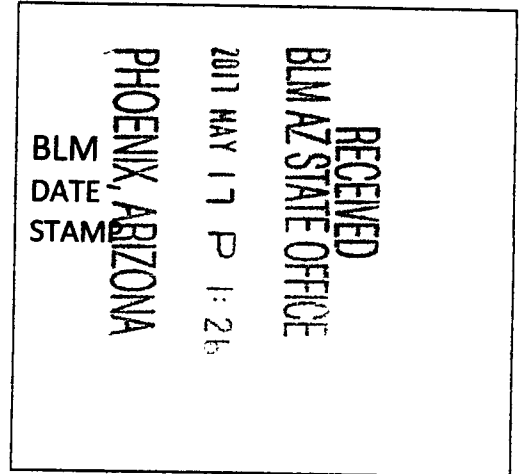
AMC444149

RECEIVED  
BLM AZ STATE OFFICE  
2017 MAY 17 P 1:21  
PHOENIX, ARIZONA

**LOCATION NOTICE FOR LODE MINING CLAIM**

BLM Serial # \_\_\_\_\_

NOTICE IS HEREBY GIVEN that the BTT 91 lode mining claim has been located by Trans Superior Resources, Inc., whose current mailing address is 333 Bridge Street NW, Grand Rapids, MI 49504



The general course of this claim is N. 30° 48' 13" W. and it is situated in Mohave County, Arizona. This claim is 1500 feet in length and 600 feet in width. This claim runs from the location monument on which this location notice is posted on the centerline of the claim approximately

20 feet in a N. 30° 48' 13" W. direction to the N. end line and 1480 feet in a S. 30° 48' 13" E. direction to the S. end line of the claim. This claim is marked by six (6) monuments: one (1) at each corner, and one (1) at the center of each end line of the claim, at least four (4) feet above the ground.

The location monument on which this notice is posted is situated within Section 6, Township 23 N., Range 14 W. Gila & Salt River Base and Meridian, Arizona and this claim encompasses portions of the following quarter section (s), section (s), Township (s) and Range (s) SW 1/4 SEC. 6 T. 23 N., R. 14 W. Gila & Salt River Base and Meridian, Arizona.

The locality of this claim with reference to some natural object or permanent monument and additional information (if any) concerning its locality are as follows: the location monument of this claim bears N. 11° 01' 24" E. 1754.32 ft. distant from the SW. COR. SEC. 6 T. 23 N., R. 14

W., G & SR B & M.

DATED AND POSTED on the ground this 1 day of APRIL, 2017.

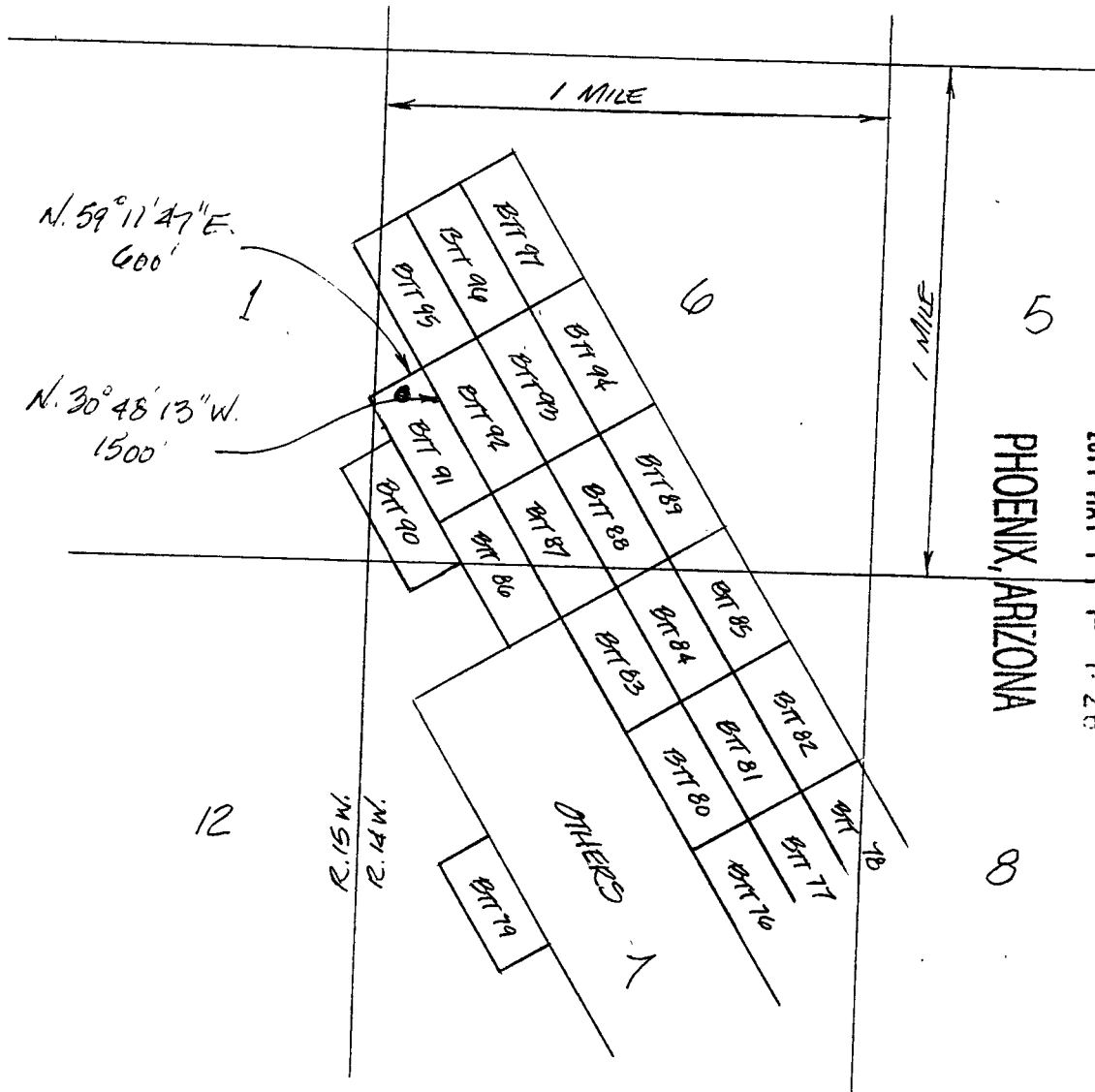
LOCATOR James L. Pearson

Agent for Locator: TRANS SUPERIOR RESOURCES, INC.

AMC 444149



# MINING CLAIM MAP



SCALE: 1" = 2000'

● INDICATES LOCATION MONUMENT.

1. The above map depicts the BTT 91 Lode mining claim, which is located in Section(s) 6 Township 23 N, Range 14 W, Gila and Salt River Base Meridian, MOHAVE County, Arizona.
2. The type of corner and location monuments used are as follows: 2" x 2" x 5' wood posts with metal identification tags.
3. The bearings and distances in degrees and feet between claim corners are as depicted on the map.

AMC444149

RECEIVED  
 BLM AZ STATE OFFICE  
 2017 MAY 17 P 1:26  
 PHOENIX, ARIZONA  
 4-1-17

WHEN RECORDED RETURN TO:

MARTY MILLER  
ALMAR PROFESSIONAL SERVICES INC  
8668 NAVARRE PKWAY #113  
NAVARRE, FL 32566

  
**FEE# 2017018832**

OFFICIAL RECORDS  
OF MOHAVE COUNTY  
KRISTI BLAIR,  
COUNTY RECORDER



04/20/2017 02:21 PM Fee: \$10.00

PAGE: 1 of 3

# LOCATION NOTICE FOR LODE MINING CLAIM

AMC444150

RECEIVED  
BLM AZ STATE OFFICE  
2017 MAY 17 P 1:26  
PHOENIX, ARIZONA

**LOCATION NOTICE FOR LODE MINING CLAIM**

BLM Serial # \_\_\_\_\_

NOTICE IS HEREBY GIVEN that the BTT 92 lode mining claim has been located by Trans Superior Resources, Inc., whose current mailing address is 333 Bridge Street NW, Grand Rapids, MI 49504

The general course of this claim is N. 30° 48' 13" W. and it is situated in Mohave County, Arizona. This claim is 1500 feet in length and 600 feet in width. This claim runs from the location monument on which

this location notice is posted on the centerline of the claim approximately 20 feet in a N. 30° 48' 13" W. direction to the N. end line and 1480 feet in a S. 30° 48' 13" E. direction to the S. end line of the claim. This claim is marked by six (6) monuments: one (1) at each corner, and one (1) at the center of each end line of the claim, at least four (4) feet above the ground.

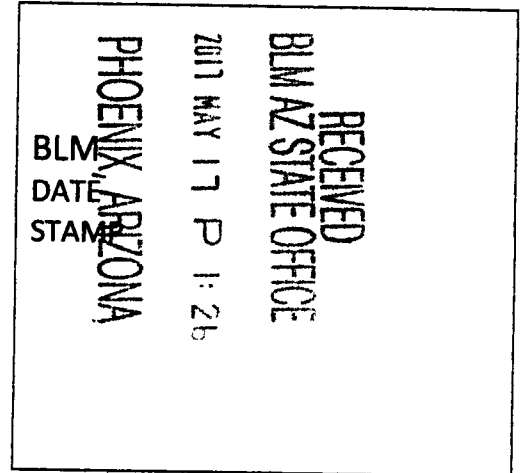
The location monument on which this notice is posted is situated within Section 6, Township 23 N., Range 14 W. Gila & Salt River Base and Meridian, Arizona and this claim encompasses portions of the following quarter section (s), section (s), Township (s) and Range (s) SW 1/4 SEC. 6 T. 23 N., R. 14 W. Gila & Salt River Base and Meridian, Arizona.

The locality of this claim with reference to some natural object or permanent monument and additional information (if any) concerning its locality are as follows: the location monument of this claim bears N. 22° 44' 49" E. 2200.35 ft. distant from the SW COR. SEC 6 T. 23 N., R. 14 W.

**W., G & SR B & M.**

DATED AND POSTED on the ground this 1 day of APRIL, 2017.

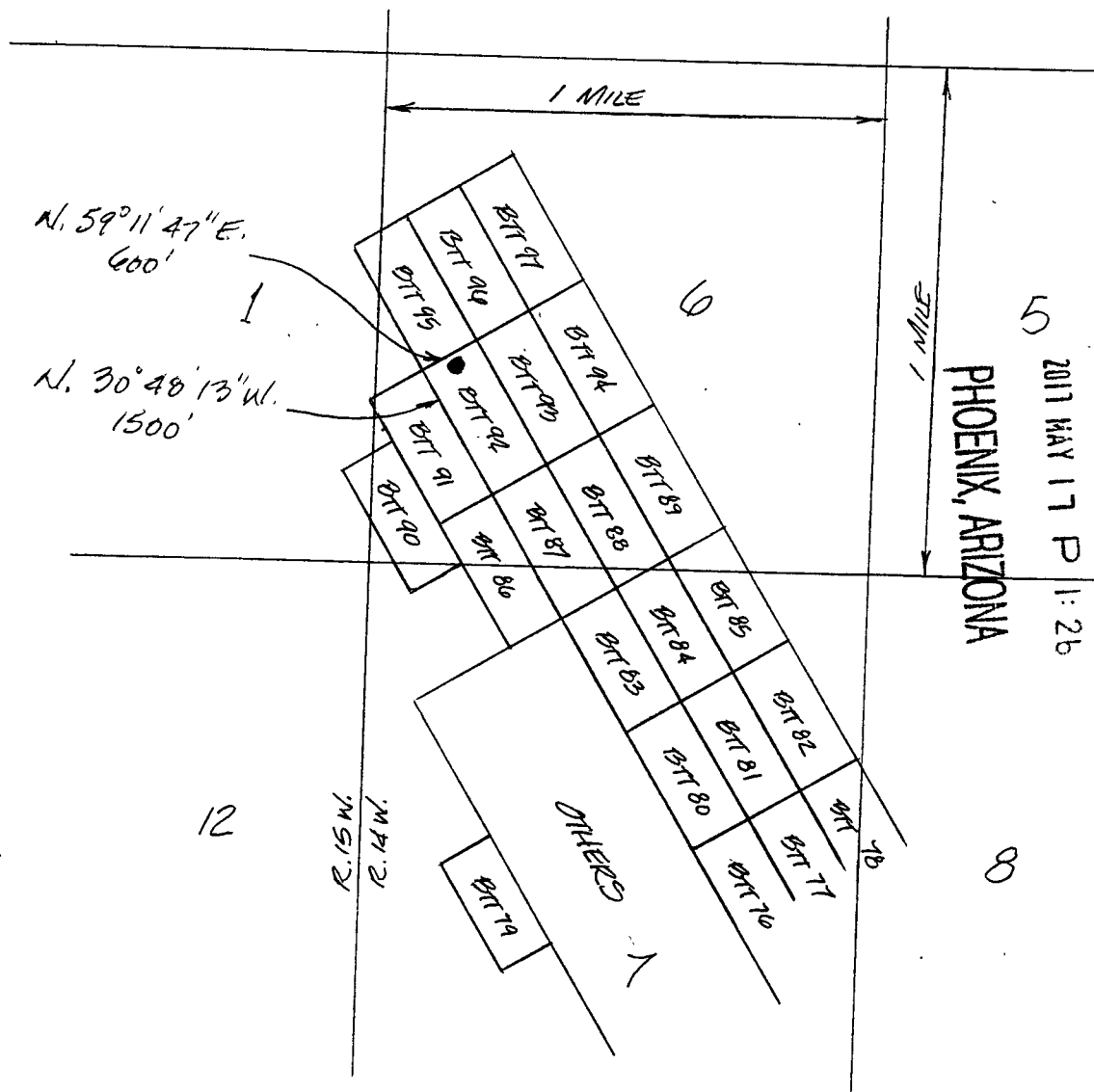
LOCATOR James Thompson  
Agent for Locator: **TRANS SUPERIOR RESOURCES, INC.**



AMS  
444150

AMC444150

# MINING CLAIM MAP



RECEIVED  
BLM AZ STATE OFFICE  
2017 MAY 17 P 1:26

7-11  
4-1-17

SCALE: 1" = 2000'

● INDICATES LOCATION MONUMENT.

1. The above map depicts the BTT 92 Lode mining claim, which is located in Section(s) 6 Township 23 N, Range 14 W, Gila and Salt River Base Meridian, MOHAVE County, Arizona.
2. The type of corner and location monuments used are as follows: 2" x 2" x 5' wood posts with metal identification tags.
3. The bearings and distances in degrees and feet between claim corners are as depicted on the map.

WHEN RECORDED RETURN TO:

MARTY MILLER  
ALMAR PROFESSIONAL SERVICES INC  
8668 NAVARRE PKWAY #113  
NAVARRE, FL 32566



**FEE# 2017018833**

OFFICIAL RECORDS  
OF MOHAVE COUNTY  
KRISTI BLAIR,  
COUNTY RECORDER



04/20/2017 02:21 PM Fee: \$10.00

PAGE: 1 of 3

# LOCATION NOTICE FOR LODE MINING CLAIM

AMC444151

RECEIVED  
BLM AZ STATE OFFICE  
2017 MAY 17 P 1:27  
PHOENIX, ARIZONA

**LOCATION NOTICE FOR LODE MINING CLAIM**

BLM Serial # \_\_\_\_\_

NOTICE IS HEREBY GIVEN that the BTT 93 lode mining claim has been located by Trans Superior Resources, Inc., whose current mailing address is 333 Bridge Street NW, Grand Rapids, MI 49504

The general course of this claim is N. 30° 48' 13" W. and it is situated in Mohave County, Arizona. This claim is 1500 feet in length and 600 feet in width. This claim runs from the location monument on which this location notice is posted on the centerline of the claim approximately

20 feet in a N. 30° 48' 13" W. direction to the N. end line and 1400 feet in a S. 30° 48' 13" E. direction to the S end line of the claim. This claim is marked by six (6) monuments: one (1) at each corner, and one (1) at the center of each end line of the claim, at least four (4) feet above the ground.

The location monument on which this notice is posted is situated within Section 6, Township 23 N., Range 14 W. Gila & Salt River Base and Meridian, Arizona and this claim encompasses portions of the following quarter section (s), section (s), Township (s) and Range (s) SW 1/4 SEC. 6 T. 23 N., R. 14 W. Gila & Salt River Base and Meridian, Arizona.

The locality of this claim with reference to some natural object or permanent monument and additional information (if any) concerning its locality are as follows: the location monument of this claim bears N. 30° 18' 55" E. 2706.54 ft. distant from the SW. COR. SEC. 6 T. 23 N., R. 14

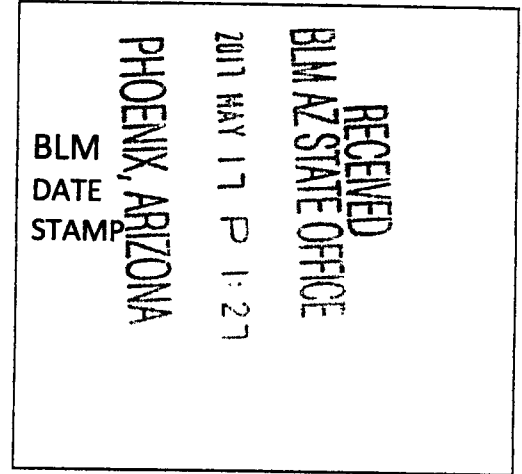
**W., G & SR B & M.**

DATED AND POSTED on the ground this 1 day of APRIL, 2017.

LOCATOR

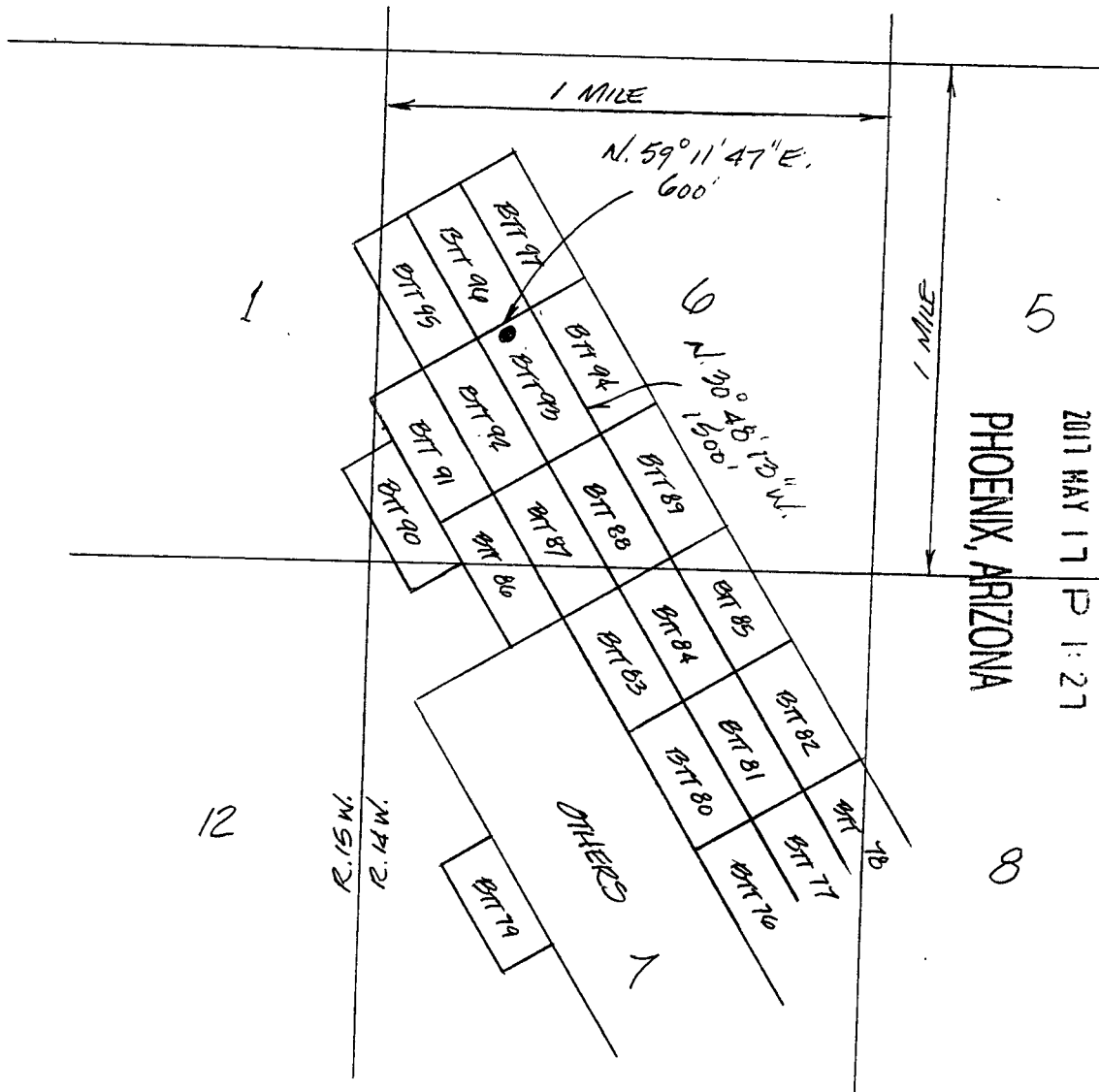
James A. [Signature]

Agent for Locator: **TRANS SUPERIOR RESOURCES, INC.**



AMC 44151

# MINING CLAIM MAP



AMC44151

RECEIVED  
 BLM STATE OFFICE  
 PHOENIX, ARIZONA  
 2017 MAY 17 P 1:27

4-1-17  
 7

SCALE: 1" = 2000'

● INDICATES LOCATION MONUMENT.

1. The above map depicts the BTT 93 Lode mining claim, which is located in Section(s) 6 Township 23 N, Range 14 W, Gila and Salt River Base Meridian, MOHAVE County, Arizona.
2. The type of corner and location monuments used are as follows: 2" x 2" x 5' wood posts with metal identification tags.
3. The bearings and distances in degrees and feet between claim corners are as depicted on the map.

WHEN RECORDED RETURN TO:

MARTY MILLER  
ALMAR PROFESSIONAL SERVICES INC  
8668 NAVARRE PKWAY #113  
NAVARRE, FL 32566



**FEE# 2017018834**

OFFICIAL RECORDS  
OF MOHAVE COUNTY  
KRISTI BLAIR,  
COUNTY RECORDER



04/20/2017 02:21 PM Fee: \$10.00

PAGE: 1 of 3

# LOCATION NOTICE FOR LODE MINING CLAIM

AMC444152


RECEIVED  
BLM AZ STATE OFFICE  
2017 MAY 17 P 1:27  
PHOENIX, ARIZONA



**LOCATION NOTICE FOR LODE MINING CLAIM**

BLM Serial # \_\_\_\_\_

NOTICE IS HEREBY GIVEN that the BTT 94 lode mining claim has been located by Trans Superior Resources, Inc., whose current mailing address is 333 Bridge Street NW, Grand Rapids, MI 49504



The general course of this claim is N. 30° 48' 13" W. and it is situated in Mohave County, Arizona. This claim is 1500 feet in length and 600 feet in width. This claim runs from the location monument on which

this location notice is posted on the centerline of the claim approximately 20 feet in a N. 30° 48' 13" W. direction to the N. end line and 1480 feet in a S. 30° 48' 13" E. direction to the S. end line of the claim. This claim is marked by six (6) monuments: one (1) at each corner, and one (1) at the center of each end line of the claim, at least four (4) feet above the ground.

The location monument on which this notice is posted is situated within Section 6, Township 23 N., Range 14 W. Gila & Salt River Base and Meridian, Arizona and this claim encompasses portions of the following quarter section (s), section (s), Township (s) and Range (s) NE, NW, & SW 1/4 of SEC. 6 T. 23 N., R. 14 W. Gila & Salt River Base and Meridian, Arizona.

The locality of this claim with reference to some natural object or permanent monument and additional information (if any) concerning its locality are as follows: the location monument of this claim bears N. 35° 26' 20" E., 3244.90 ft. distant from the SW. COR. SEC. 6 T. 23 N., R. 14

W., G & SR B & M.

DATED AND POSTED on the ground this 1 day of APRIL, 20 17.

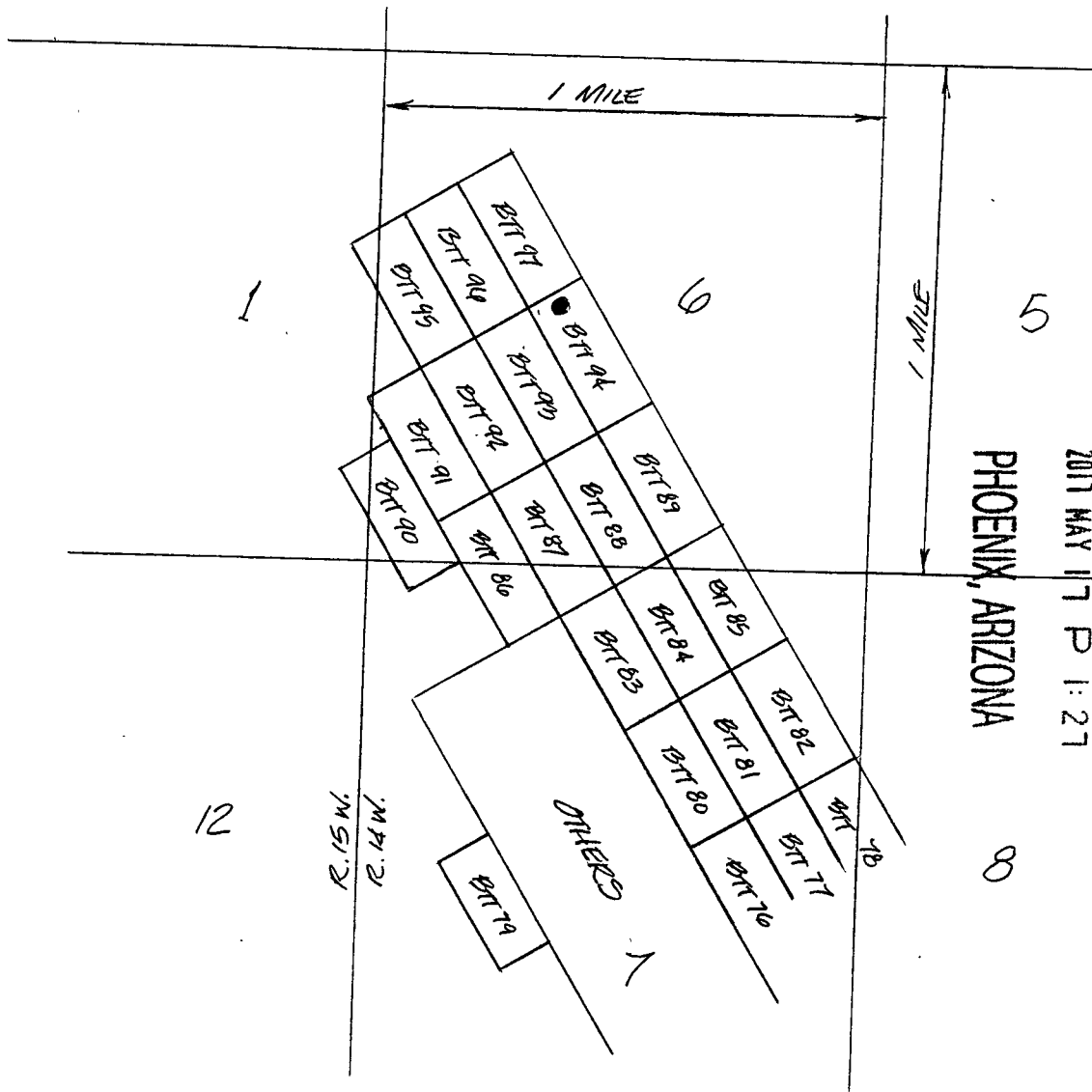
LOCATOR James A. Furr

Agent for Locator: TRANS SUPERIOR RESOURCES, INC.

AM 9444152

AMC444152

# MINING CLAIM MAP



RECEIVED  
 BLM AZ STATE OFFICE  
 2017 MAY 17 P 1:27  
 PHOENIX, ARIZONA

4-1-17

SCALE : 1" = 2000'

● INDICATES LOCATION MONUMENT

1. The above map depicts the BTT 94 Lode mining claim, which is located in Section(s) \_\_\_\_\_ Township 23 N, Range 14 W, Gila and Salt River Base Meridian, MOHAVE County, Arizona.
2. The type of corner and location monuments used are as follows: 2" x 2" x 5' wood posts with metal identification tags.
3. The bearings and distances in degrees and feet between claim corners are as depicted on the map.

3  
WHEN RECORDED RETURN TO:

MARTY MILLER  
ALMAR PROFESSIONAL SERVICES INC  
8668 NAVARRE PKWAY #113  
NAVARRE, FL 32566



**FEE# 2017018835**

OFFICIAL RECORDS  
OF MOHAVE COUNTY  
KRISTI BLAIR,  
COUNTY RECORDER



04/20/2017 02:21 PM Fee: \$10.00

PAGE: 1 of 3

# LOCATION NOTICE FOR LODE MINING CLAIM

AMC444153

RECEIVED  
BLM AZ STATE OFFICE  
2017 MAY 17 P 1:27  
PHOENIX, ARIZONA

**LOCATION NOTICE FOR LODE MINING CLAIM**

BLM Serial # \_\_\_\_\_

NOTICE IS HEREBY GIVEN that the BTT 95 lode mining claim has been located by Trans Superior Resources, Inc., whose current mailing address is 333 Bridge Street NW, Grand Rapids, MI 49504

The general course of this claim is N. 30° 48' 13" W. and it is situated in Mohave County, Arizona. This claim is 1500 feet in length and 600 feet in width. This claim runs from the location monument on which this location notice is posted on the centerline of the claim approximately

20 feet in a S. 30° 48' 13" E. direction to the S. end line and 1480 feet in a N. 30° 48' 13" W. direction to the N. end line of the claim. This claim is marked by six (6) monuments: one (1) at each corner, and one (1) at the center of each end line of the claim, at least four (4) feet above the ground.

The location monument on which this notice is posted is situated within Section 6, Township 23 N., Range 14 W. Gila & Salt River Base and Meridian, Arizona and this claim encompasses portions of the following quarter section (s), section (s), Township (s) and Range (s) NW & SW 1/4 SEC. 6 T. 23 N., R. 14 W. Gila & Salt River Base and Meridian, Arizona.


The locality of this claim with reference to some natural object or permanent monument and additional information (if any) concerning its locality are as follows: the location monument of this claim bears N. 21° 55' 06" E

2224.35 ft. distant from the SW. COR. SEC. 6 T. 23 N., R. 14 W., G & SR B & M.

DATED AND POSTED on the ground this 1 day of APRIL, 2017.

LOCATOR James A. Linn

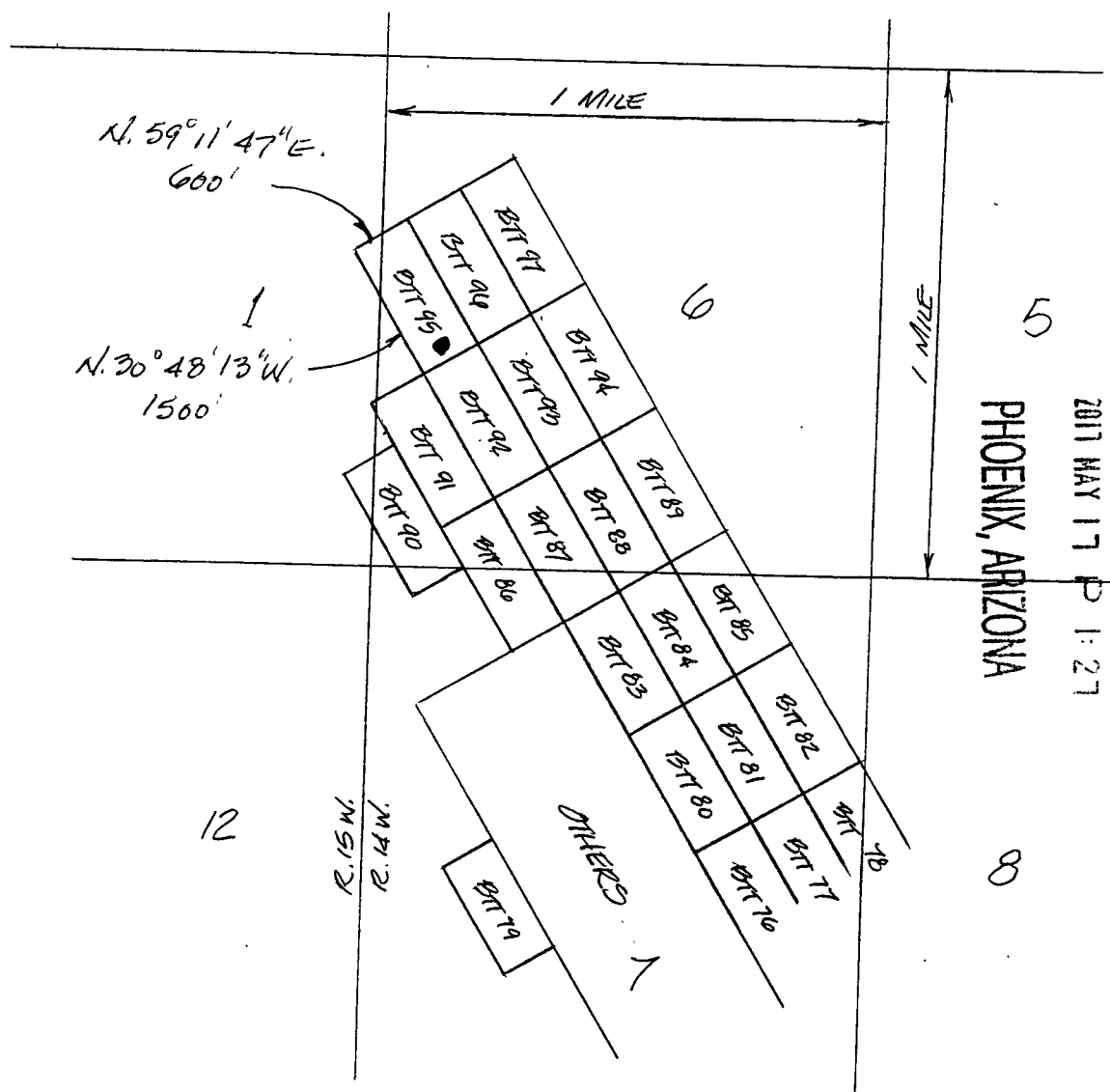
Agent for Locator: TRANS SUPERIOR RESOURCES, INC.



AM 444153

AMC444153

# MINING CLAIM MAP



RECEIVED  
BLM AZ STATE OFFICE

2011 MAY 17 P 1:27

PHOENIX, ARIZONA

7-11  
4-1-17

SCALE: 1" = 2000'

● INDICATES LOCATION MONUMENT

1. The above map depicts the BTT 95 Lode mining claim, which is located in Section(s) 6 Township 23 N, Range 14 W, Gila and Salt River Base Meridian, MOHAVE County, Arizona.
2. The type of corner and location monuments used are as follows: 2" x 2" x 5' wood posts with metal identification tags.
3. The bearings and distances in degrees and feet between claim corners are as depicted on the map.

3

WHEN RECORDED RETURN TO:

MARTY MILLER  
ALMAR PROFESSIONAL SERVICES INC  
8668 NAVARRE PKWAY #113  
NAVARRE, FL 32566



**FEE# 2017018836**

OFFICIAL RECORDS  
OF MOHAVE COUNTY  
KRISTI BLAIR,  
COUNTY RECORDER



04/20/2017 02:21 PM Fee: \$10.00

PAGE: 1 of 3

# LOCATION NOTICE FOR LODGE MINING CLAIM

AMC444154

RECEIVED  
BLM AZ STATE OFFICE  
2017 MAY 17 P 1:28  
PHOENIX, ARIZONA

**LOCATION NOTICE FOR LODE MINING CLAIM**

BLM Serial # \_\_\_\_\_

NOTICE IS HEREBY GIVEN that the BTT 96 lode mining claim has been located by Trans Superior Resources, Inc., whose current mailing address is 333 Bridge Street NW, Grand Rapids, MI 49504

The general course of this claim is N. 30° 48' 13" W and it is situated in Mohave County, Arizona. This claim is 1500 feet in length and 600 feet in width. This claim runs from the location monument on which this location notice is posted on the centerline of the claim approximately

20 feet in a S. 30° 48' 13" E. direction to the S end line and 1480 feet in a N. 30° 48' 13" W. direction to the N end line of the claim. This claim is marked by six (6) monuments: one (1) at each corner, and one (1) at the center of each end line of the claim, at least four (4) feet above the ground.

The location monument on which this notice is posted is situated within Section 6, Township 23 N., Range 14 W. Gila & Salt River Base and Meridian, Arizona and this claim encompasses portions of the following quarter section (s), section (s), Township (s) and Range (s) NW 1/4 SW 1/4 SEC. 6 T. 23 N., R. 14 W. Gila & Salt River Base and Meridian, Arizona.

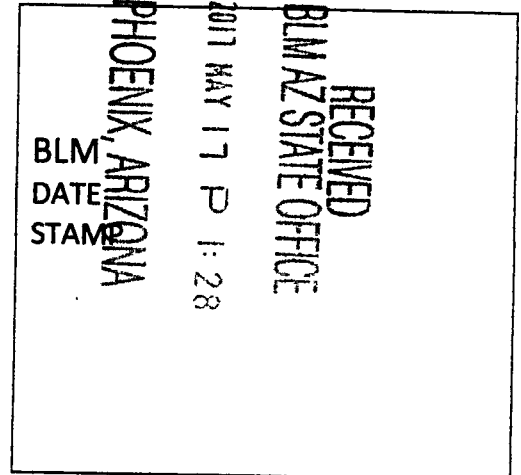
The locality of this claim with reference to some natural object or permanent monument and additional information (if any) concerning its locality are as follows: the location monument of this claim bears N. 29° 34' 45" E. 2726.11 ft. distant from the SW. COR. SEC. 6 T. 23 N., R. 14

W., G & SR B & M.

DATED AND POSTED on the ground this 1 day of APRIL, 2017.

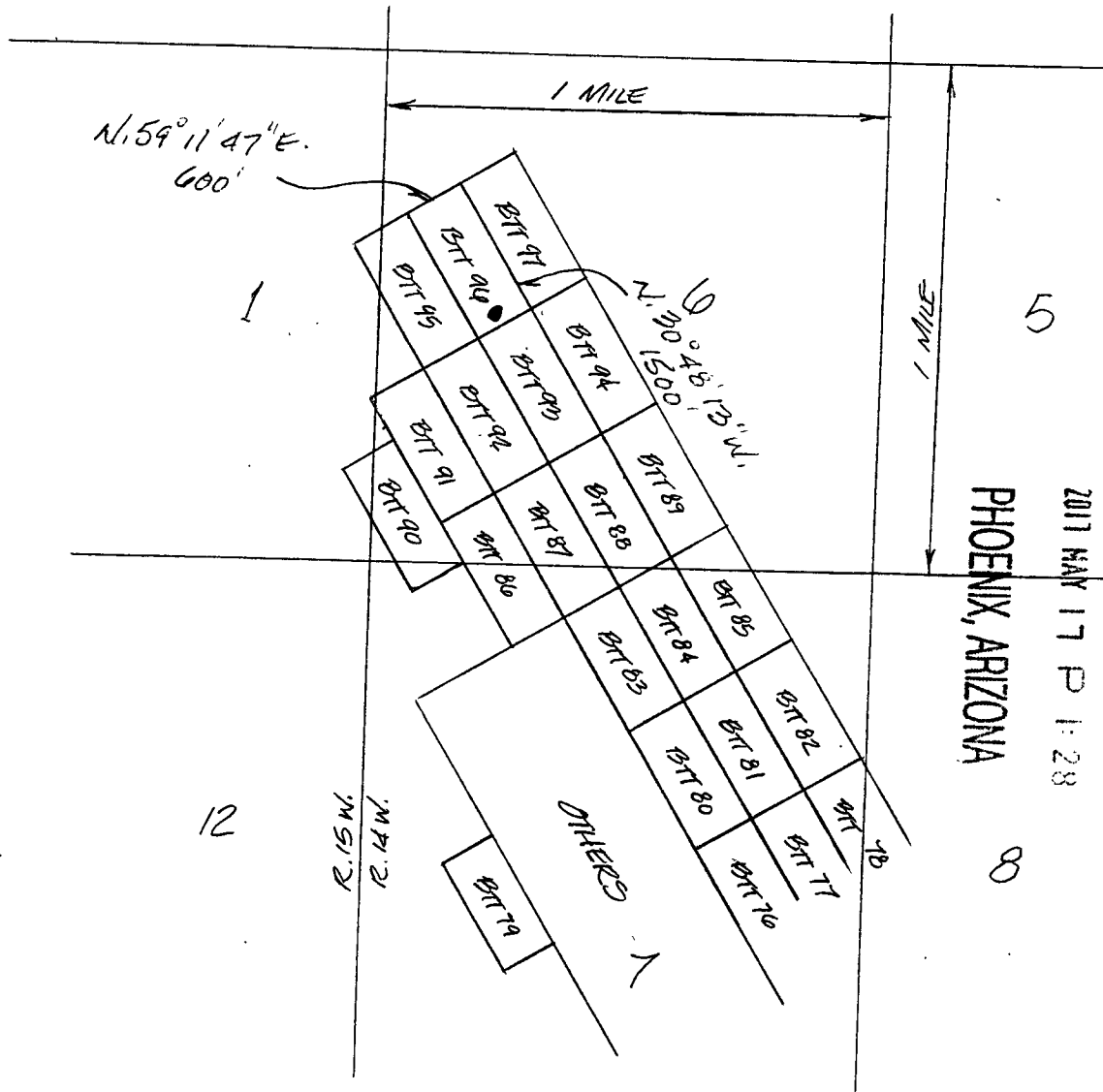
LOCATOR James A. [Signature]

Agent for Locator: **TRANS SUPERIOR RESOURCES, INC.**



AMC 44154

# MINING CLAIM MAP



AMC444154

RECEIVED  
 BLM AZ STATE OFFICE  
 PHOENIX, ARIZONA  
 2011 MAY 17 P 1:28

7-17  
 4-1-17

SCALE: 1" = 2000'

● INDICATES LOCATION MONUMENT

1. The above map depicts the BTT 96 Lode mining claim, which is located in Section(s) 6 Township 23 N, Range 14 W, Gila and Salt River Base Meridian, MOHAVE County, Arizona.
2. The type of corner and location monuments used are as follows: 2" x 2" x 5' wood posts with metal identification tags.
3. The bearings and distances in degrees and feet between claim corners are as depicted on the map.



3

WHEN RECORDED RETURN TO:

MARTY MILLER  
ALMAR PROFESSIONAL SERVICES INC  
8668 NAVARRE PKWAY #113  
NAVARRE, FL 32566

  
**FEE# 2017018837**

OFFICIAL RECORDS  
OF MOHAVE COUNTY  
KRISTI BLAIR,  
COUNTY RECORDER



04/20/2017 02:21 PM Fee: \$10.00

PAGE: 1 of 3

# LOCATION NOTICE FOR LODE MINING CLAIM

AMC444155

RECEIVED  
BLM AZ STATE OFFICE  
2017 MAY 17 P 1:28  
PHOENIX, ARIZONA

**LOCATION NOTICE FOR LODE MINING CLAIM**

BLM Serial # \_\_\_\_\_

NOTICE IS HEREBY GIVEN that the BTT 97 lode mining claim has been located by Trans Superior Resources, Inc., whose current mailing address is 333 Bridge Street NW, Grand Rapids, MI 49504

The general course of this claim is N. 30° 48' 13" W. and it is situated in Mohave County, Arizona. This claim is 1500 feet in length and 600 feet in width. This claim runs from the location monument on which this location notice is posted on the centerline of the claim approximately

20 feet in a S. 30° 48' 13" E direction to the S. end line and 1480 feet in a N. 30° 48' 13" W. direction to the N. end line of the claim. This claim is marked by six (6) monuments: one (1) at each corner, and one (1) at the center of each end line of the claim, at least four (4) feet above the ground.

The location monument on which this notice is posted is situated within Section 6, Township 23 N., Range 14 W. Gila & Salt River Base and Meridian, Arizona and this claim encompasses portions of the following quarter section (s), section (s), Township (s) and Range (s) NW 1/4 & SW 1/4 SEC. 6 T. 23 N., R. 14 W. Gila & Salt River Base and Meridian, Arizona.

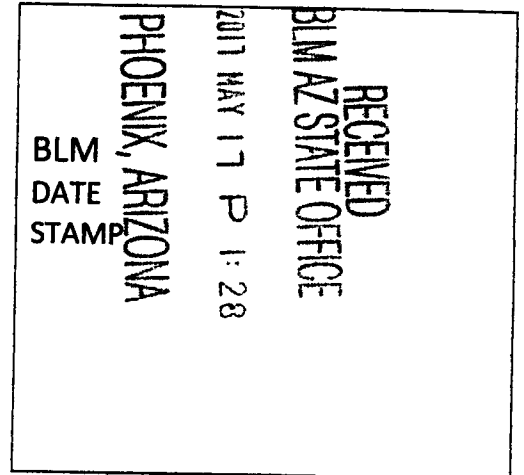
The locality of this claim with reference to some natural object or permanent monument and additional information (if any) concerning its locality are as follows: the location monument of this claim bears N. 34° 47' 45" E,  
3261.22 ft. distant from the S.W. COR. SEC. 6 T. 23 N., R. 14

**W., G & SR B & M.**

DATED AND POSTED on the ground this 1 day of APRIL, 20 17.

LOCATOR James L. [Signature]

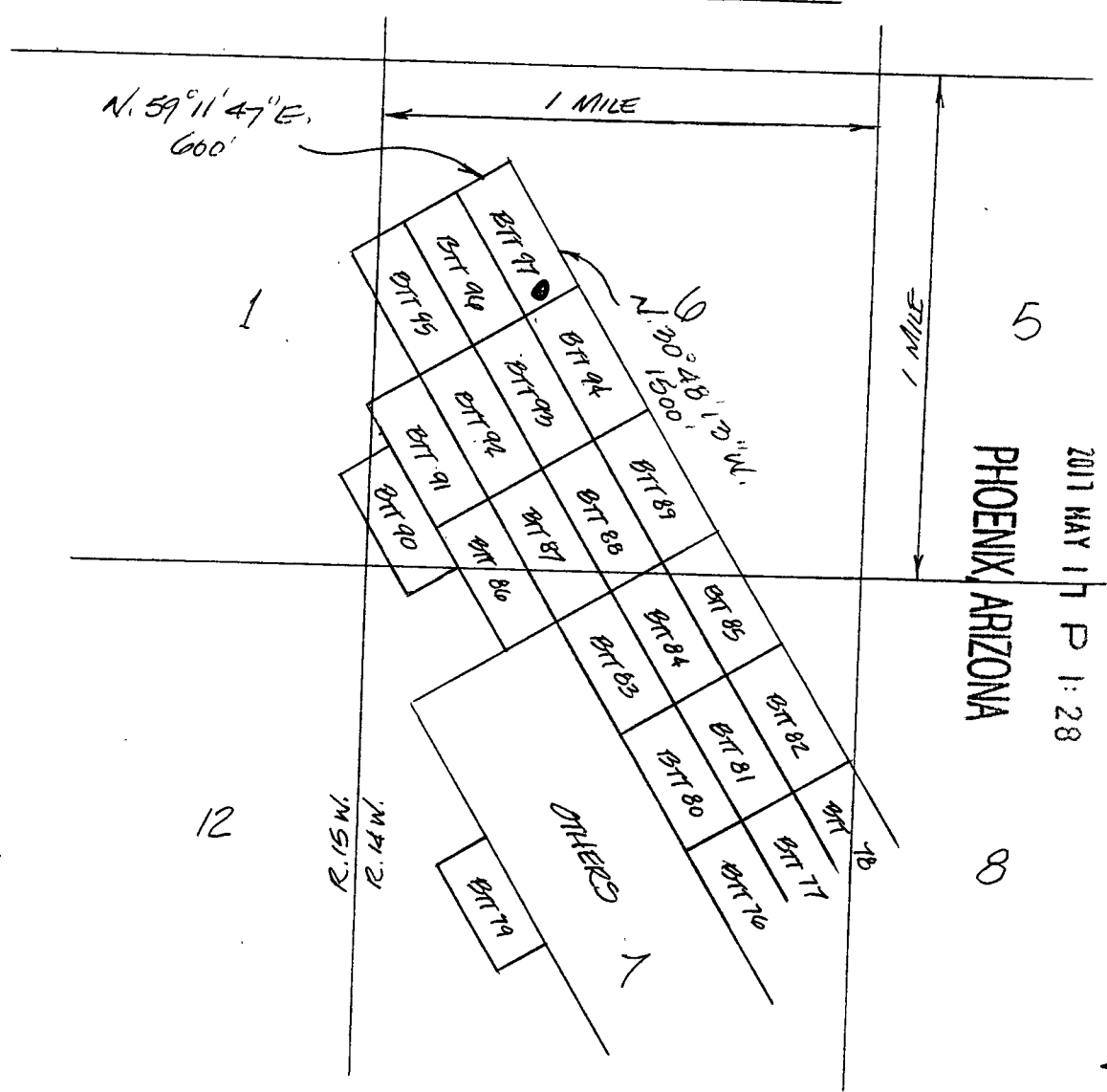
Agent for Locator: **TRANS SUPERIOR RESOURCES, INC.**



AMC 444155

AMC444155

# MINING CLAIM MAP



RECEIVED  
BLM AZ STATE OFFICE  
2011 MAY 17 P 1:28  
PHOENIX, ARIZONA

4-1-17

SCALE: 1" = 2000'

● INDICATES LOCATION MONUMENT.

1. The above map depicts the BTT 97 Lode mining claim, which is located in Section(s) 6 Township 23 N, Range 14 W, Gila and Salt River Base Meridian, MOHAVE County, Arizona.
2. The type of corner and location monuments used are as follows: 2" x 2" x 5' wood posts with metal identification tags.
3. The bearings and distances in degrees and feet between claim corners are as depicted on the map.

Input Parameters for Geographic Report with Land

System Id = CR

Admin State = AZ

Geo State =

Casetype Begins With

Case Disp Txt =

Mer Twp Rng = 14 0230N 0150W

Section Begins With 001, 999

Mtrs =

Commodity =

Commodity Txt =

Pending Org =

Pend Org Decode =

Total Rows Returned: 2

RUN TIME: 04:09 PM

Adm State: AZ

UNITED STATES DEPARTMENT OF INTERIOR  
BUREAU OF LAND MANAGEMENT  
GEOGRAPHIC REPORT WITH LAND  
Sorted by Serial Number

RUN DATE: 05/07/2018

Page 1 of 1

Serial Number: AZA 023367PT

Total Case Acres: 11,965.450

<u>Casetype</u>	<u>Case Disp</u>	14	0230N	0150W	<u>Sect</u>	<u>Sur Typ</u>	<u>Sur Num</u>	<u>Suff</u>	<u>Subdivision</u>	<u>Act Pend</u>
220100	CLOSED				001	FF		1	PORTION SE OF RR RW;	

Serial Number: AZPHX 0086787

Total Case Acres: 483.380

<u>Casetype</u>	<u>Case Disp</u>	14	0230N	0150W	<u>Sect</u>	<u>Sur Typ</u>	<u>Sur Num</u>	<u>Suff</u>	<u>Subdivision</u>	<u>Act Pend</u>
284004	AUTHORIZED				001	FF			M&B;	

Input Parameters for Geographic Report with Land

System Id = CR

Admin State = AZ

Geo State =

Casetype Begins With

Case Disp Txt = AUTHORIZED, CANCELLED, EXPIRED, PENDING, REJECTED, RELINQUISHED, WITHDRAWN

Mer Twp Rng =

Section =

Mtrs = 14 0230N 0140W 006, 14 0230N 0140W 007, 14 0230N 0140W 008, 14 0230N 0140W 017, 14 0230N 0140W 018, 14 0230N 0140W 020, 14 0230N 0140W 021, 14 0230N 0140W 023, 14 0230N 0140W 999

Commodity =

Commodity Txt =

Pending Org =

Pend Org Decode =

Total Rows Returned: 0



